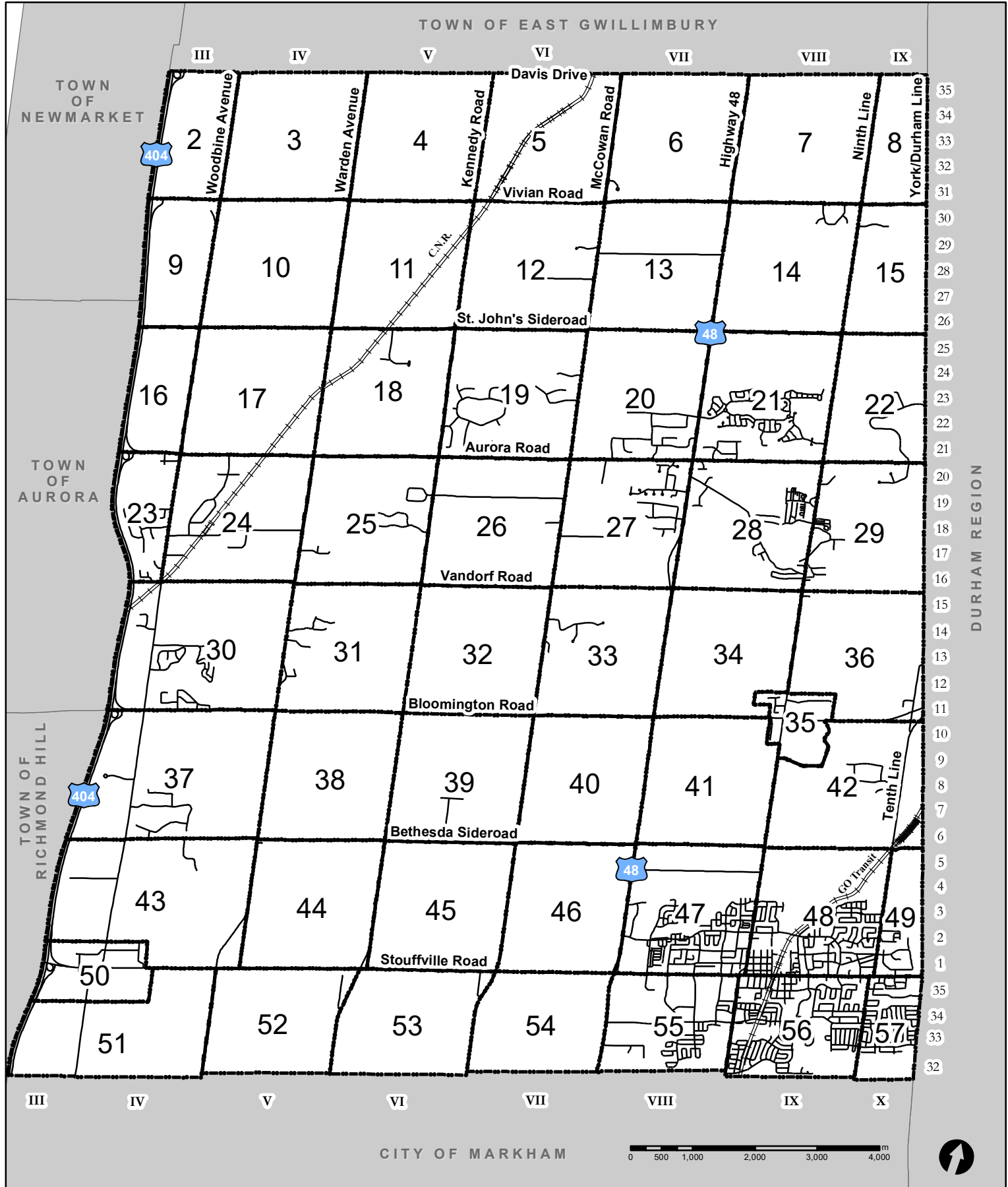


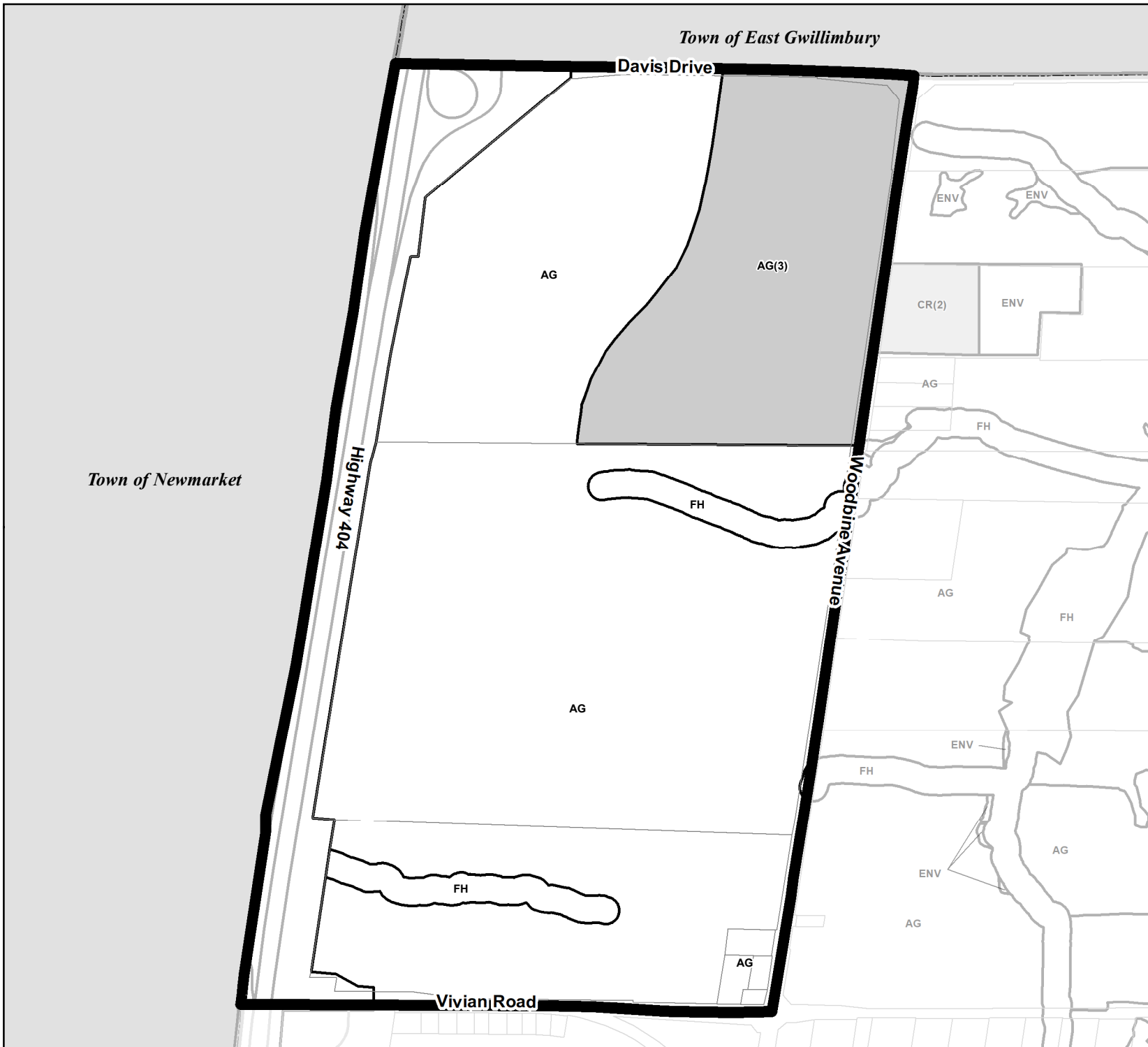
SCHEDULE 1

The Town of Whitchurch-Stouffville

Zoning Bylaw 2010-001-ZO

INDEX MAP





2	3	4	5	6	7	8
9	10	11	12	13	14	15
16	17	18	19	20	21	22
23	24	25	26	27	28	29
30	31	32	33	34	35	36
37	38	39	40	41	42	
43	44	45	46	47	48	49
50	51	52	53	54	55	56
57						

ZONE DESCRIPTION

- Section 4**
 AG - Agricultural
 ENV - Environmental
 FH - Flood Hazard
 ORM-C - Oak Ridges Moraine Countryside
 ORM-L - Oak Ridges Moraine Linkage
 ORM-NC - Oak Ridges Moraine Natural Core

- Section 5**
 RPS - Residential Private Services
 RV - Residential Village
 R1 - Residential 1
 R2 - Residential 2
 R3 - Residential 3
 R4 - Residential 4
 RM1 - Residential Multiple 1
 RM2 - Residential Multiple 2

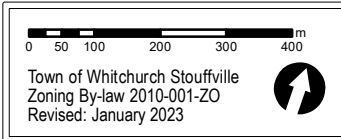
- Section 5A**
 RN1 - New Residential 1
 RN2 - New Residential 2
 RN3 - New Residential 3
 RN4 - New Residential 4
 RN5 - New Residential 5

- Section 6**
 CM1 - Downtown Mixed Commercial
 CM2 - Western Approach Mixed Commercial
 CMB - Commercial Residential Mixed - Ballantrae
 CG - General Commercial
 CL - Local Commercial
 CV - Village Commercial
 CR - Recreational Commercial

- Section 7**
 EBP/EBP-G - Employment Business Park / - Gormley
 EH/EH-G - Employment Heavy / - Gormley
 EL/EL-G - Employment Light / - Gormley
 ED - Employment Disposal
 EX - Employment Extraction

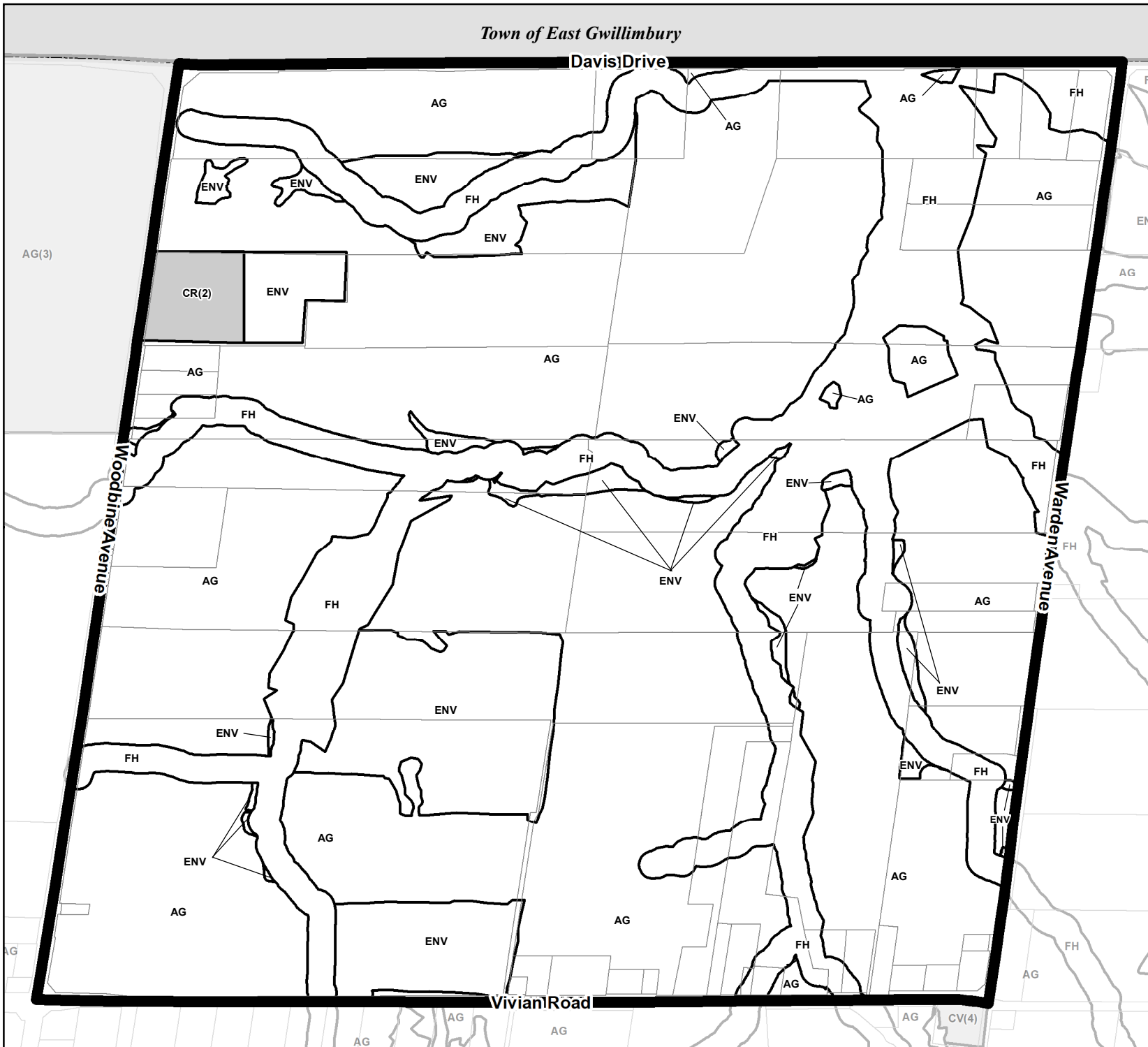
- Section 8**
 I - Institutional
 OS - Open Space
 D - Development Reserve

- Section 2**
 h - Holding Symbol
 f - Flood Vulnerable
 t - Temporary Use
 w - Water Restriction
 WDA - Waste Disposal Area



SCHEDULE 2

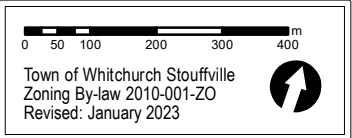
Town of East Gwillimbury



2	3	4	5	6	7	8
9	10	11	12	13	14	15
16	17	18	19	20	21	22
23	24	25	26	27	28	29
30	31	32	33	34	35	36
37	38	39	40	41	42	
43	44	45	46	47	48	49
50	51	52	53	54	55	56
57						

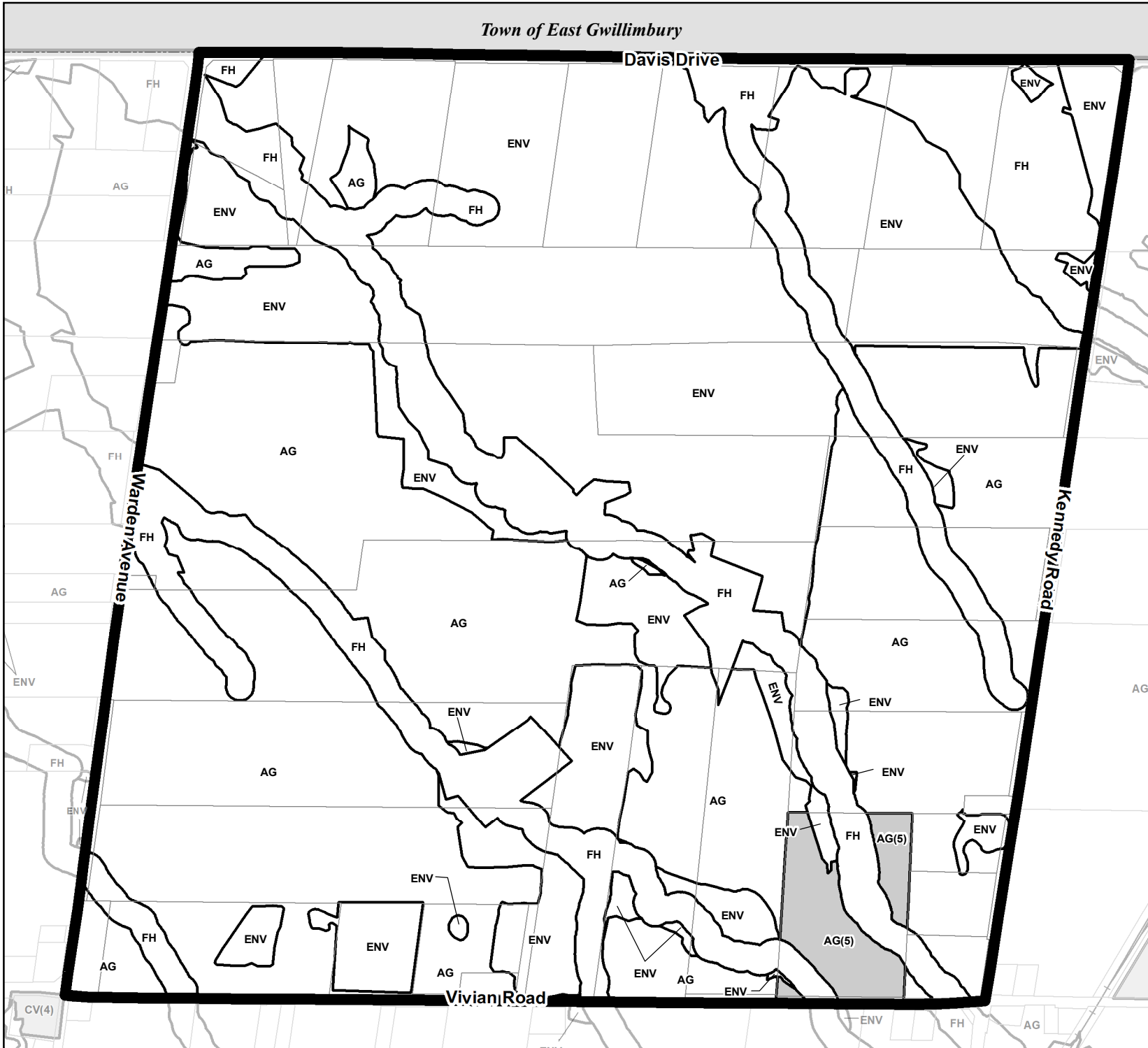
ZONE DESCRIPTION

- Section 4**
- AG - Agricultural
- ENV - Environmental
- FH - Flood Hazard
- ORM-C - Oak Ridges Moraine Countryside
- ORM-L - Oak Ridges Moraine Linkage
- ORM-NC - Oak Ridges Moraine Natural Core
- Section 5**
- RPS - Residential Private Services
- RV - Residential Village
- R1 - Residential 1
- R2 - Residential 2
- R3 - Residential 3
- R4 - Residential 4
- RM1 - Residential Multiple 1
- RM2 - Residential Multiple 2
- Section 5A**
- RN1 - New Residential 1
- RN2 - New Residential 2
- RN3 - New Residential 3
- RN4 - New Residential 4
- RN5 - New Residential 5
- Section 6**
- CM1 - Downtown Mixed Commercial
- CM2 - Western Approach Mixed Commercial
- CMB - Commercial Residential Mixed - Ballantrae
- CG - General Commercial
- CL - Local Commercial
- CV - Village Commercial
- CR - Recreational Commercial
- Section 7**
- EBP/EBP-G - Employment Business Park / - Gormley
- EH/EH-G - Employment Heavy / - Gormley
- EL/EL-G - Employment Light / - Gormley
- ED - Employment Disposal
- EX - Employment Extraction
- Section 8**
- I - Institutional
- OS - Open Space
- D - Development Reserve
- Section 2**
- h - Holding Symbol
- f - Flood Vulnerable
- t - Temporary Use
- w - Water Restriction
- WDA - Waste Disposal Area



SCHEDULE 3

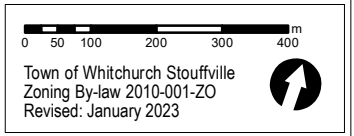
Town of East Gwillimbury



2	3	4	5	6	7	8
9	10	11	12	13	14	15
16	17	18	19	20	21	22
23	24	25	26	27	28	29
30	31	32	33	34	35	36
37	38	39	40	41	42	
43	44	45	46	47	48	49
50	51	52	53	54	55	56
57						

ZONE DESCRIPTION

- Section 4**
 AG - Agricultural
 ENV - Environmental
 FH - Flood Hazard
 ORM-C - Oak Ridges Moraine Countryside
 ORM-L - Oak Ridges Moraine Linkage
 ORM-NC - Oak Ridges Moraine Natural Core
- Section 5**
 RPS - Residential Private Services
 RV - Residential Village
 R1 - Residential 1
 R2 - Residential 2
 R3 - Residential 3
 R4 - Residential 4
 RM1 - Residential Multiple 1
 RM2 - Residential Multiple 2
- Section 5A**
 RN1 - New Residential 1
 RN2 - New Residential 2
 RN3 - New Residential 3
 RN4 - New Residential 4
 RN5 - New Residential 5
- Section 6**
 CM1 - Downtown Mixed Commercial
 CM2 - Western Approach Mixed Commercial
 CMB - Commercial Residential Mixed - Ballantrae
 CG - General Commercial
 CL - Local Commercial
 CV - Village Commercial
 CR - Recreational Commercial
- Section 7**
 EBP/EBP-G - Employment Business Park / - Gormley
 EH/EH-G - Employment Heavy / - Gormley
 EL/EL-G - Employment Light / - Gormley
 ED - Employment Disposal
 EX - Employment Extraction
- Section 8**
 I - Institutional
 OS - Open Space
 D - Development Reserve
- Section 2**
 h - Holding Symbol
 f - Flood Vulnerable
 t - Temporary Use
 w - Water Restriction
 WDA - Waste Disposal Area



SCHEDULE 4

Town of East Gwillimbury

Davis Drive



2	3	4	5	6	7	8
9	10	11	12	13	14	15
16	17	18	19	20	21	22
23	24	25	26	27	28	29
30	31	32	33	34	35	36
37	38	39	40	41	42	
43	44	45	46	47	48	49
50	51	52	53	54	55	56
57						

ZONE DESCRIPTION

- Section 4**
 AG - Agricultural
 ENV - Environmental
 FH - Flood Hazard
 ORM-C - Oak Ridges Moraine Countryside
 ORM-L - Oak Ridges Moraine Linkage
 ORM-NC - Oak Ridges Moraine Natural Core
- Section 5**
 RPS - Residential Private Services
 RV - Residential Village
 R1 - Residential 1
 R2 - Residential 2
 R3 - Residential 3
 R4 - Residential 4
 RM1 - Residential Multiple 1
 RM2 - Residential Multiple 2
- Section 5A**
 RN1 - New Residential 1
 RN2 - New Residential 2
 RN3 - New Residential 3
 RN4 - New Residential 4
 RN5 - New Residential 5
- Section 6**
 CM1 - Downtown Mixed Commercial
 CM2 - Western Approach Mixed Commercial
 CMB - Commercial Residential Mixed - Ballantrae
 CG - General Commercial
 CL - Local Commercial
 CV - Village Commercial
 CR - Recreational Commercial
- Section 7**
 EB/EBP-G - Employment Business Park / - Gormley
 EH/EH-G - Employment Heavy / - Gormley
 EL/EL-G - Employment Light / - Gormley
 ED - Employment Disposal
 EX - Employment Extraction
- Section 8**
 I - Institutional
 OS - Open Space
 D - Development Reserve
- Section 2**
 h - Holding Symbol
 f - Flood Vulnerable
 t - Temporary Use
 w - Water Restriction
 WDA - Waste Disposal Area

0 50 100 200 300 400 m

Town of Whitchurch Stouffville
 Zoning By-law 2010-001-ZO
 Revised: January 2023

SCHEDULE 5

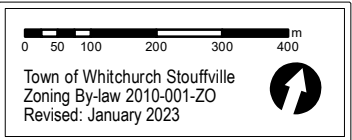
Town of East Gwillimbury



2	3	4	5	6	7	8
9	10	11	12	13	14	15
16	17	18	19	20	21	22
23	24	25	26	27	28	29
30	31	32	33	34	35	36
37	38	39	40	41	42	
43	44	45	46	47	48	49
50	51	52	53	54	55	56
57						

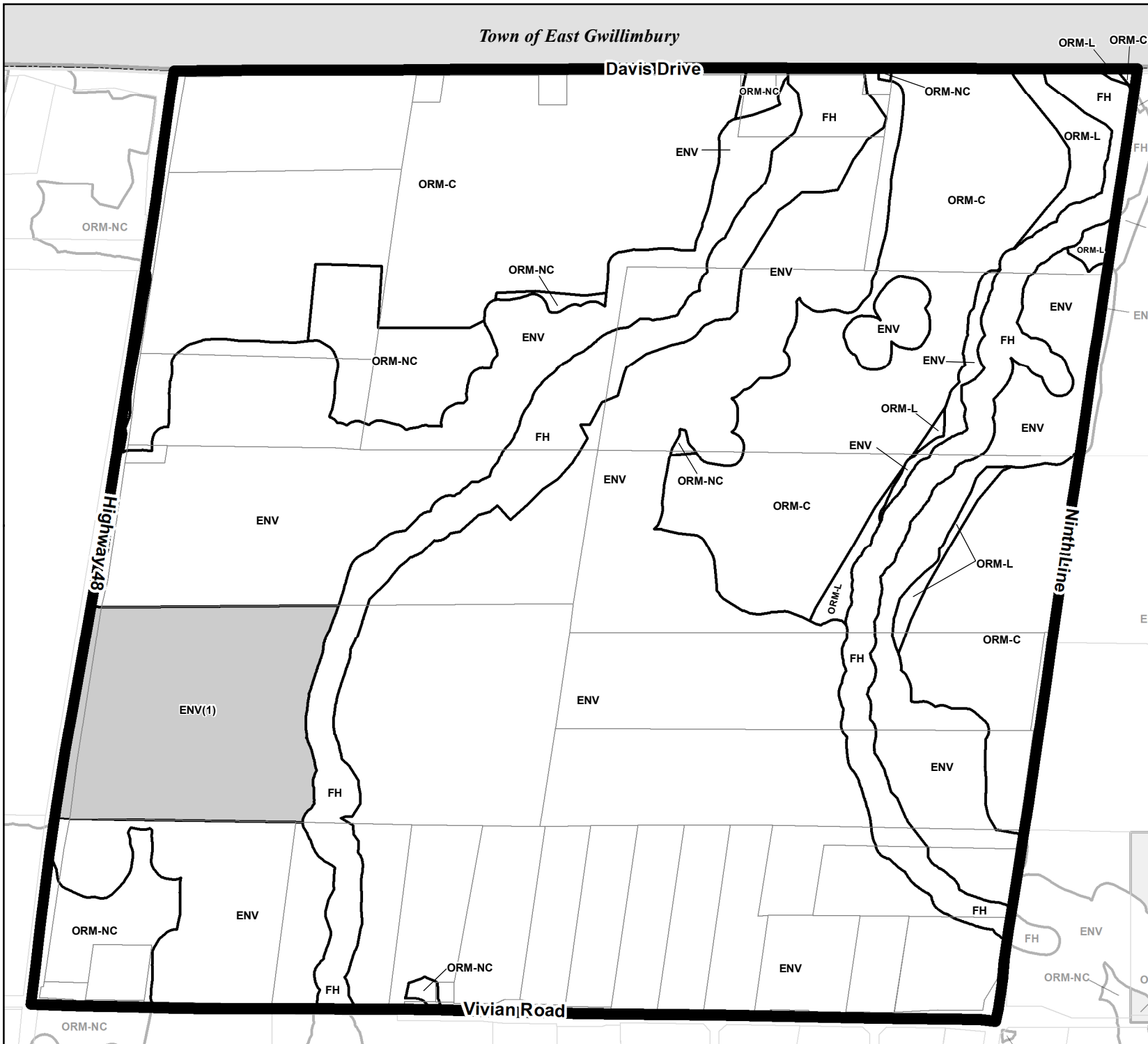
ZONE DESCRIPTION

- Section 4**
 AG - Agricultural
 ENV - Environmental
 FH - Flood Hazard
 ORM-C - Oak Ridges Moraine Countryside
 ORM-L - Oak Ridges Moraine Linkage
 ORM-NC - Oak Ridges Moraine Natural Core
- Section 5**
 RPS - Residential Private Services
 RV - Residential Village
 R1 - Residential 1
 R2 - Residential 2
 R3 - Residential 3
 R4 - Residential 4
 RM1 - Residential Multiple 1
 RM2 - Residential Multiple 2
- Section 5A**
 RN1 - New Residential 1
 RN2 - New Residential 2
 RN3 - New Residential 3
 RN4 - New Residential 4
 RN5 - New Residential 5
- Section 6**
 CM1 - Downtown Mixed Commercial
 CM2 - Western Approach Mixed Commercial
 CMB - Commercial Residential Mixed - Ballantrae
 CG - General Commercial
 CL - Local Commercial
 CV - Village Commercial
 CR - Recreational Commercial
- Section 7**
 EBP/EBP-G - Employment Business Park / - Gormley
 EH/EH-G - Employment Heavy / - Gormley
 EL/EL-G - Employment Light / - Gormley
 ED - Employment Disposal
 EX - Employment Extraction
- Section 8**
 I - Institutional
 OS - Open Space
 D - Development Reserve
- Section 2**
 h - Holding Symbol
 f - Flood Vulnerable
 t - Temporary Use
 w - Water Restriction
 WDA - Waste Disposal Area



SCHEDULE 6

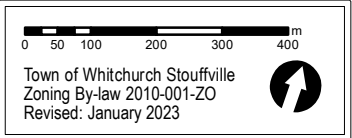
Town of East Gwillimbury



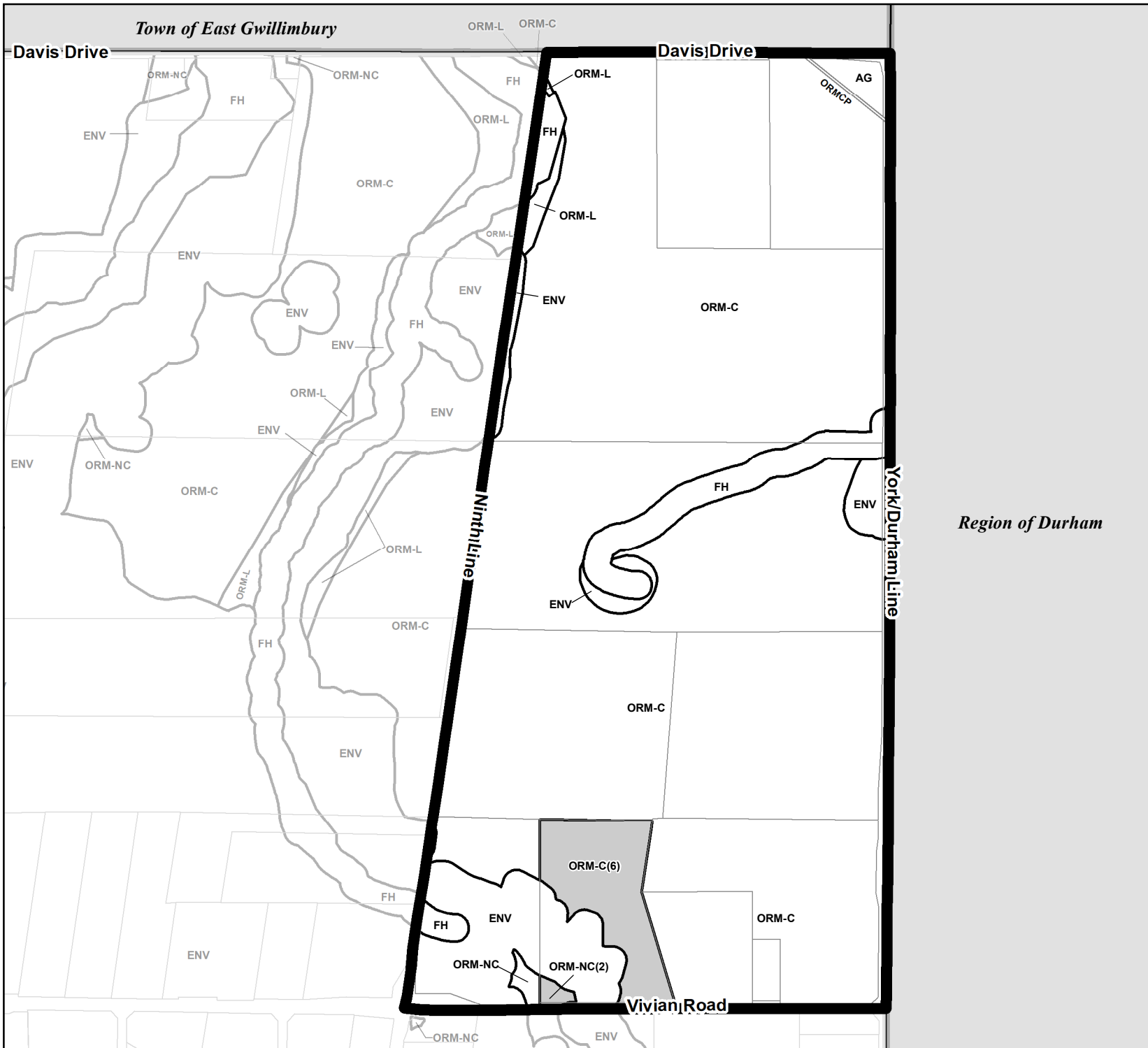
2	3	4	5	6	7	8
9	10	11	12	13	14	15
16	17	18	19	20	21	22
23	24	25	26	27	28	29
30	31	32	33	34	35	36
37	38	39	40	41	42	
43	44	45	46	47	48	49
50	51	52	53	54	55	56
57						

ZONE DESCRIPTION

- Section 4**
- AG - Agricultural
- ENV - Environmental
- FH - Flood Hazard
- ORM-C - Oak Ridges Moraine Countryside
- ORM-L - Oak Ridges Moraine Linkage
- ORM-NC - Oak Ridges Moraine Natural Core
- Section 5**
- RPS - Residential Private Services
- RV - Residential Village
- R1 - Residential 1
- R2 - Residential 2
- R3 - Residential 3
- R4 - Residential 4
- RM1 - Residential Multiple 1
- RM2 - Residential Multiple 2
- Section 5A**
- RN1 - New Residential 1
- RN2 - New Residential 2
- RN3 - New Residential 3
- RN4 - New Residential 4
- RN5 - New Residential 5
- Section 6**
- CM1 - Downtown Mixed Commercial
- CM2 - Western Approach Mixed Commercial
- CMB - Commercial Residential Mixed - Ballantrae
- CG - General Commercial
- CL - Local Commercial
- CV - Village Commercial
- CR - Recreational Commercial
- Section 7**
- EBP/EBP-G - Employment Business Park / - Gormley
- EH/EH-G - Employment Heavy / - Gormley
- EL/EL-G - Employment Light / - Gormley
- ED - Employment Disposal
- EX - Employment Extraction
- Section 8**
- I - Institutional
- OS - Open Space
- D - Development Reserve
- Section 2**
- h - Holding Symbol
- f - Flood Vulnerable
- t - Temporary Use
- w - Water Restriction
- WDA - Waste Disposal Area



SCHEDULE 7



2	3	4	5	6	7	8
9	10	11	12	13	14	15
16	17	18	19	20	21	22
23	24	25	26	27	28	29
30	31	32	33	34	35	36
37	38	39	40	41	42	
43	44	45	46	47	48	49
50	51	52	53	54	55	56
57						

ZONE DESCRIPTION

Section 4
 AG - Agricultural
 ENV - Environmental
 FH - Flood Hazard
 ORM-C - Oak Ridges Moraine Countryside
 ORM-L - Oak Ridges Moraine Linkage
 ORM-NC - Oak Ridges Moraine Natural Core

Section 5
 RPS - Residential Private Services
 RV - Residential Village
 R1 - Residential 1
 R2 - Residential 2
 R3 - Residential 3
 R4 - Residential 4
 RM1 - Residential Multiple 1
 RM2 - Residential Multiple 2

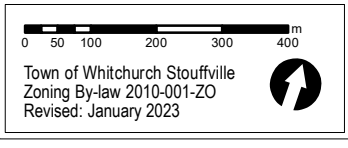
Section 5A
 RN1 - New Residential 1
 RN2 - New Residential 2
 RN3 - New Residential 3
 RN4 - New Residential 4
 RN5 - New Residential 5

Section 6
 CM1 - Downtown Mixed Commercial
 CM2 - Western Approach Mixed Commercial
 CMB - Commercial Residential Mixed - Ballantrae
 CG - General Commercial
 CL - Local Commercial
 CV - Village Commercial
 CR - Recreational Commercial

Section 7
 EBP/EBP-G - Employment Business Park / - Gormley
 EH/EH-G - Employment Heavy / - Gormley
 EL/EL-G - Employment Light / - Gormley
 ED - Employment Disposal
 EX - Employment Extraction

Section 8
 I - Institutional
 OS - Open Space
 D - Development Reserve

Section 2
 h - Holding Symbol
 f - Flood Vulnerable
 t - Temporary Use
 w - Water Restriction
 WDA - Waste Disposal Area



SCHEDULE 8



2	3	4	5	6	7	8
9	10	11	12	13	14	15
16	17	18	19	20	21	22
23	24	25	26	27	28	29
30	31	32	33	34	35	36
37	38	39	40	41	42	
43	44	45	46	47	48	49
50	51	52	53	54	55	56
57						

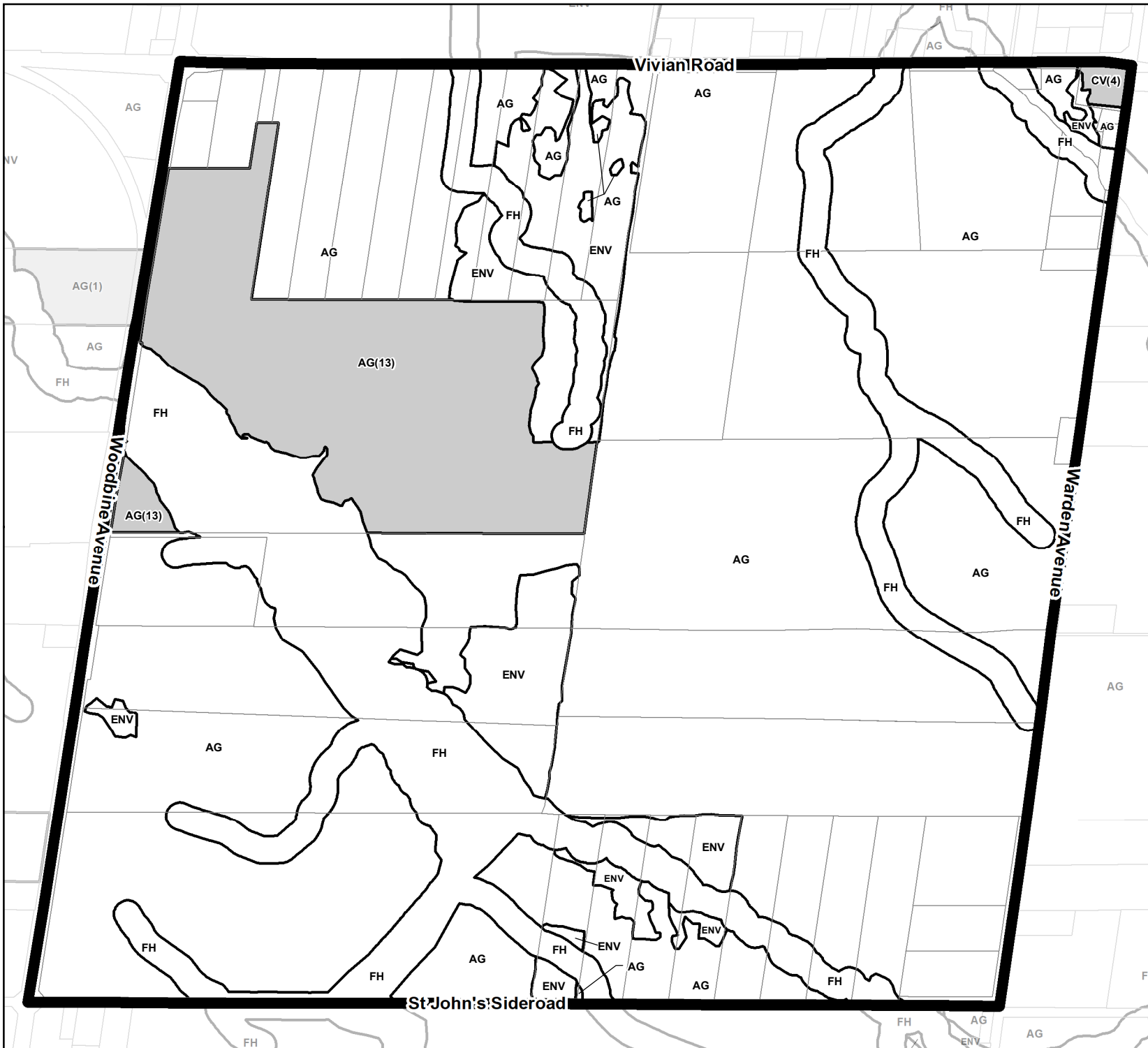
ZONE DESCRIPTION

- Section 4**
 AG - Agricultural
 ENV - Environmental
 FH - Flood Hazard
 ORM-C - Oak Ridges Moraine Countryside
 ORM-L - Oak Ridges Moraine Linkage
 ORM-NC - Oak Ridges Moraine Natural Core
- Section 5**
 RPS - Residential Private Services
 RV - Residential Village
 R1 - Residential 1
 R2 - Residential 2
 R3 - Residential 3
 R4 - Residential 4
 RM1 - Residential Multiple 1
 RM2 - Residential Multiple 2
- Section 5A**
 RN1 - New Residential 1
 RN2 - New Residential 2
 RN3 - New Residential 3
 RN4 - New Residential 4
 RN5 - New Residential 5
- Section 6**
 CM1 - Downtown Mixed Commercial
 CM2 - Western Approach Mixed Commercial
 CMB - Commercial Residential Mixed - Ballantrae
 CG - General Commercial
 CL - Local Commercial
 CV - Village Commercial
 CR - Recreational Commercial
- Section 7**
 EBP/EBP-G - Employment Business Park / - Gormley
 EH/EH-G - Employment Heavy / - Gormley
 EL/EL-G - Employment Light / - Gormley
 ED - Employment Disposal
 EX - Employment Extraction
- Section 8**
 I - Institutional
 OS - Open Space
 D - Development Reserve
- Section 2**
 h - Holding Symbol
 f - Flood Vulnerable
 t - Temporary Use
 w - Water Restriction
 WDA - Waste Disposal Area

0 50 100 200 300 400 m

Town of Whitchurch Stouffville
 Zoning By-law 2010-001-ZO
 Revised: January 2023

SCHEDULE 9



2	3	4	5	6	7	8
9	10	11	12	13	14	15
16	17	18	19	20	21	22
23	24	25	26	27	28	29
30	31	32	33	34	35	36
37	38	39	40	41	42	
43	44	45	46	47	48	49
50	51	52	53	54	55	56
57						

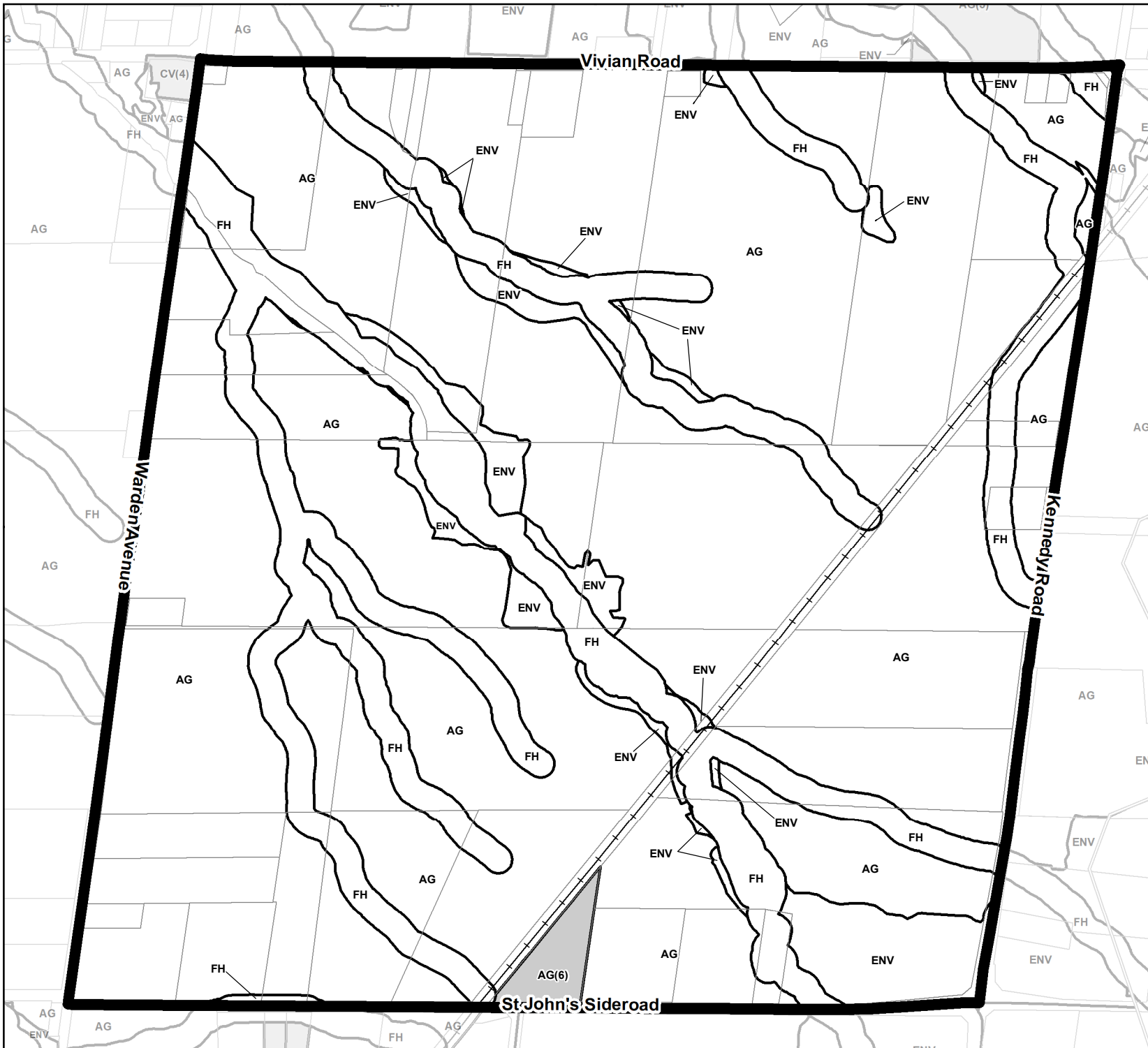
ZONE DESCRIPTION

- Section 4**
 AG - Agricultural
 ENV - Environmental
 FH - Flood Hazard
 ORM-C - Oak Ridges Moraine Countryside
 ORM-L - Oak Ridges Moraine Linkage
 ORM-NC - Oak Ridges Moraine Natural Core
- Section 5**
 RPS - Residential Private Services
 RV - Residential Village
 R1 - Residential 1
 R2 - Residential 2
 R3 - Residential 3
 R4 - Residential 4
 RM1 - Residential Multiple 1
 RM2 - Residential Multiple 2
- Section 5A**
 RN1 - New Residential 1
 RN2 - New Residential 2
 RN3 - New Residential 3
 RN4 - New Residential 4
 RN5 - New Residential 5
- Section 6**
 CM1 - Downtown Mixed Commercial
 CM2 - Western Approach Mixed Commercial
 CMB - Commercial Residential Mixed - Ballantrae
 CG - General Commercial
 CL - Local Commercial
 CV - Village Commercial
 CR - Recreational Commercial
- Section 7**
 EBP/EBP-G - Employment Business Park / - Gormley
 EH/EH-G - Employment Heavy / - Gormley
 EL/EL-G - Employment Light / - Gormley
 ED - Employment Disposal
 EX - Employment Extraction
- Section 8**
 I - Institutional
 OS - Open Space
 D - Development Reserve
- Section 2**
 h - Holding Symbol
 f - Flood Vulnerable
 t - Temporary Use
 w - Water Restriction
 WDA - Waste Disposal Area

0 50 100 200 300 400 m

Town of Whitchurch Stouffville
 Zoning By-law 2010-001-ZO
 Revised: January 2023

SCHEDULE 10



2	3	4	5	6	7	8
9	10	11	12	13	14	15
16	17	18	19	20	21	22
23	24	25	26	27	28	29
30	31	32	33	34	35	36
37	38	39	40	41	42	
43	44	45	46	47	48	
50						
51	52	53	54	55	56	

ZONE DESCRIPTION

- Section 4**
 AG - Agricultural
 ENV - Environmental
 FH - Flood Hazard
 ORM-C - Oak Ridges Moraine Countryside
 ORM-L - Oak Ridges Moraine Linkage
 ORM-NC - Oak Ridges Moraine Natural Core

- Section 5**
 RPS - Residential Private Services
 RV - Residential Village
 R1 - Residential 1
 R2 - Residential 2
 R3 - Residential 3
 R4 - Residential 4
 RM1 - Residential Multiple 1
 RM2 - Residential Multiple 2


- Section 5A**
 RN1 - New Residential 1
 RN2 - New Residential 2
 RN3 - New Residential 3
 RN4 - New Residential 4
 RN5 - New Residential 5

- Section 6**
 CM1 - Downtown Mixed Commercial
 CM2 - Western Approach Mixed Commercial
 CMB - Commercial Residential Mixed - Ballantrae
 CG - General Commercial
 CL - Local Commercial
 CV - Village Commercial
 CR - Recreational Commercial

- Section 7**
 EBP/EBP-G - Employment Business Park / - Gormley
 EH/EH-G - Employment Heavy / - Gormley
 EL/EL-G - Employment Light / - Gormley
 ED - Employment Disposal
 EX - Employment Extraction

- Section 8**
 I - Institutional
 OS - Open Space
 D - Development Reserve

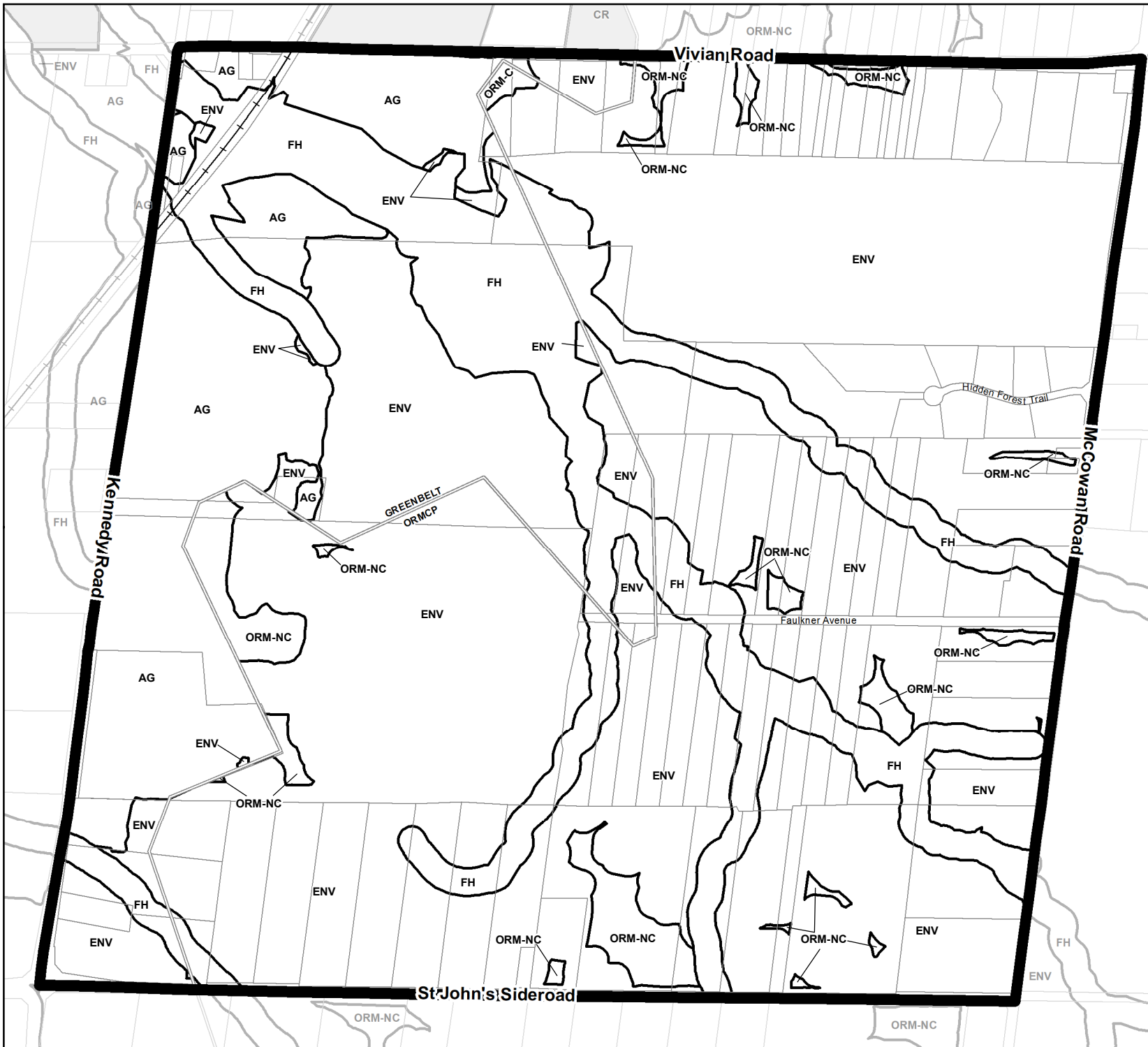
- Section 2**
 h - Holding Symbol
 f - Flood Vulnerable
 t - Temporary Use
 w - Water Restriction
 WDA - Waste Disposal Area



Town of Whitchurch-Stouffville
 Zoning By-law 2010-001-ZO
 Revised: January 2023



SCHEDULE 11



2	3	4	5	6	7	8
9	10	11	12	13	14	15
16	17	18	19	20	21	22
23	24	25	26	27	28	29
30	31	32	33	34	35	36
37	38	39	40	41	42	
43	44	45	46	47	48	49
50	51	52	53	54	55	56
57						

ZONE DESCRIPTION

- Section 4**
 AG - Agricultural
 ENV - Environmental
 FH - Flood Hazard
 ORM-C - Oak Ridges Moraine Countryside
 ORM-L - Oak Ridges Moraine Linkage
 ORM-NC - Oak Ridges Moraine Natural Core

- Section 5**
 RPS - Residential Private Services
 RV - Residential Village
 R1 - Residential 1
 R2 - Residential 2
 R3 - Residential 3
 R4 - Residential 4
 RM1 - Residential Multiple 1
 RM2 - Residential Multiple 2

- Section 5A**
 RN1 - New Residential 1
 RN2 - New Residential 2
 RN3 - New Residential 3
 RN4 - New Residential 4
 RN5 - New Residential 5

- Section 6**
 CM1 - Downtown Mixed Commercial
 CM2 - Western Approach Mixed Commercial
 CMB - Commercial Residential Mixed - Ballantrae
 CG - General Commercial
 CL - Local Commercial
 CV - Village Commercial
 CR - Recreational Commercial

- Section 7**
 EBP/EBP-G - Employment Business Park / - Gormley
 EH/EH-G - Employment Heavy / - Gormley
 EL/EL-G - Employment Light / - Gormley
 ED - Employment Disposal
 EX - Employment Extraction

- Section 8**
 I - Institutional
 OS - Open Space
 D - Development Reserve

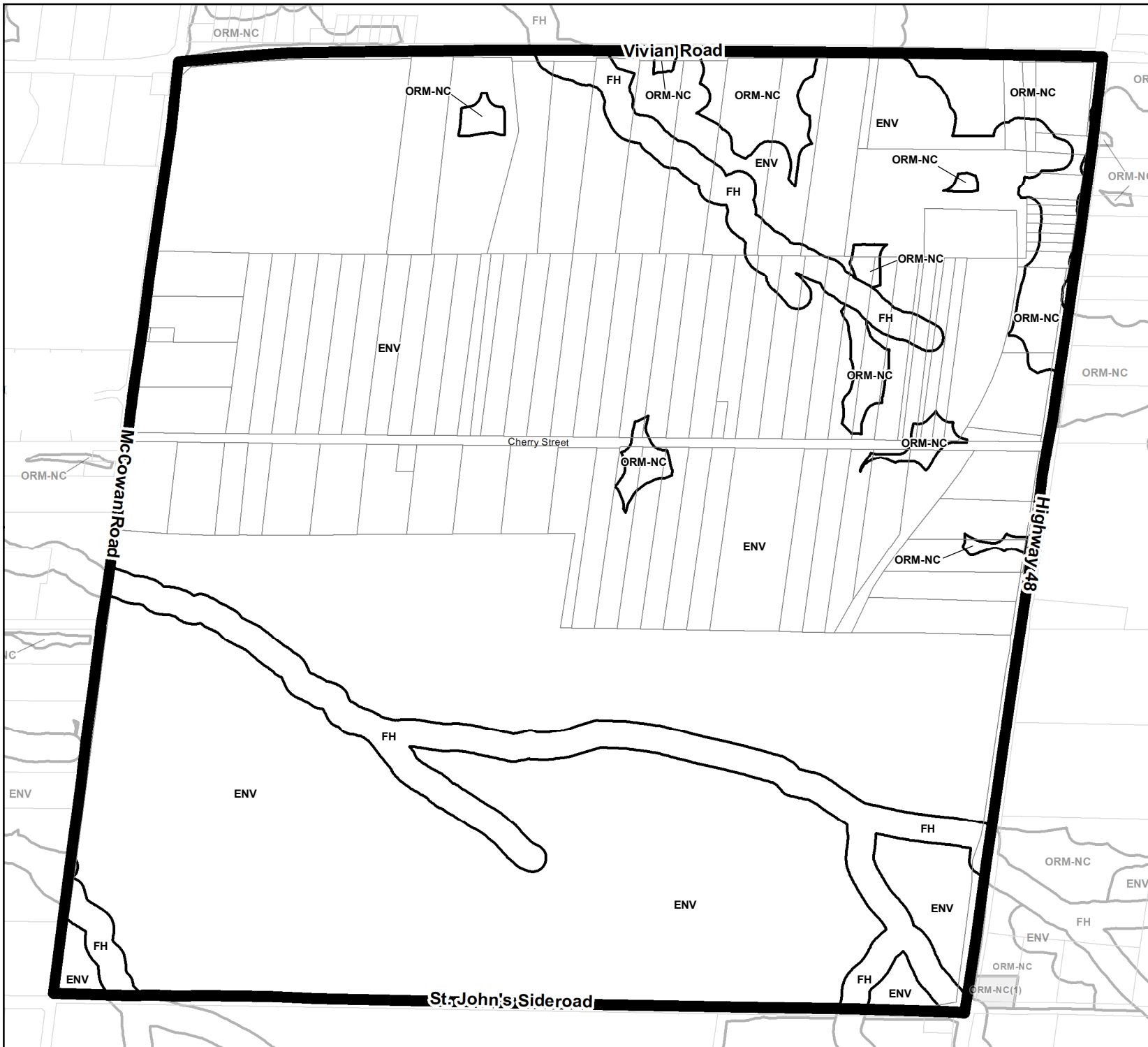
- Section 2**
 h - Holding Symbol
 f - Flood Vulnerable
 t - Temporary Use
 w - Water Restriction
 WDA - Waste Disposal Area



Town of Whitchurch Stouffville
 Zoning By-law 2010-001-ZO
 Revised: January 2023



SCHEDULE 12



2	3	4	5	6	7	8
9	10	11	12	13	14	15
16	17	18	19	20	21	22
23	24	25	26	27	28	29
30	31	32	33	34	35	36
37	38	39	40	41	42	
43	44	45	46	47	48	49
50	51	52	53	54	55	56
57						

ZONE DESCRIPTION

Section 4
 AG - Agricultural
 ENV - Environmental
 FH - Flood Hazard
 ORM-C - Oak Ridges Moraine Countryside
 ORM-L - Oak Ridges Moraine Linkage
 ORM-NC - Oak Ridges Moraine Natural Core

Section 5
 RPS - Residential Private Services
 RV - Residential Village
 R1 - Residential 1
 R2 - Residential 2
 R3 - Residential 3
 R4 - Residential 4
 RM1 - Residential Multiple 1
 RM2 - Residential Multiple 2


Section 5A
 RN1 - New Residential 1
 RN2 - New Residential 2
 RN3 - New Residential 3
 RN4 - New Residential 4
 RN5 - New Residential 5

Section 6
 CM1 - Downtown Mixed Commercial
 CM2 - Western Approach Mixed Commercial
 CMB - Commercial Residential Mixed - Ballantrae
 CG - General Commercial
 CL - Local Commercial
 CV - Village Commercial
 CR - Recreational Commercial

Section 7
 EBP/EBP-G - Employment Business Park / - Gormley
 EH/EH-G - Employment Heavy / - Gormley
 EL/EL-G - Employment Light / - Gormley
 ED - Employment Disposal
 EX - Employment Extraction

Section 8
 I - Institutional
 OS - Open Space
 D - Development Reserve

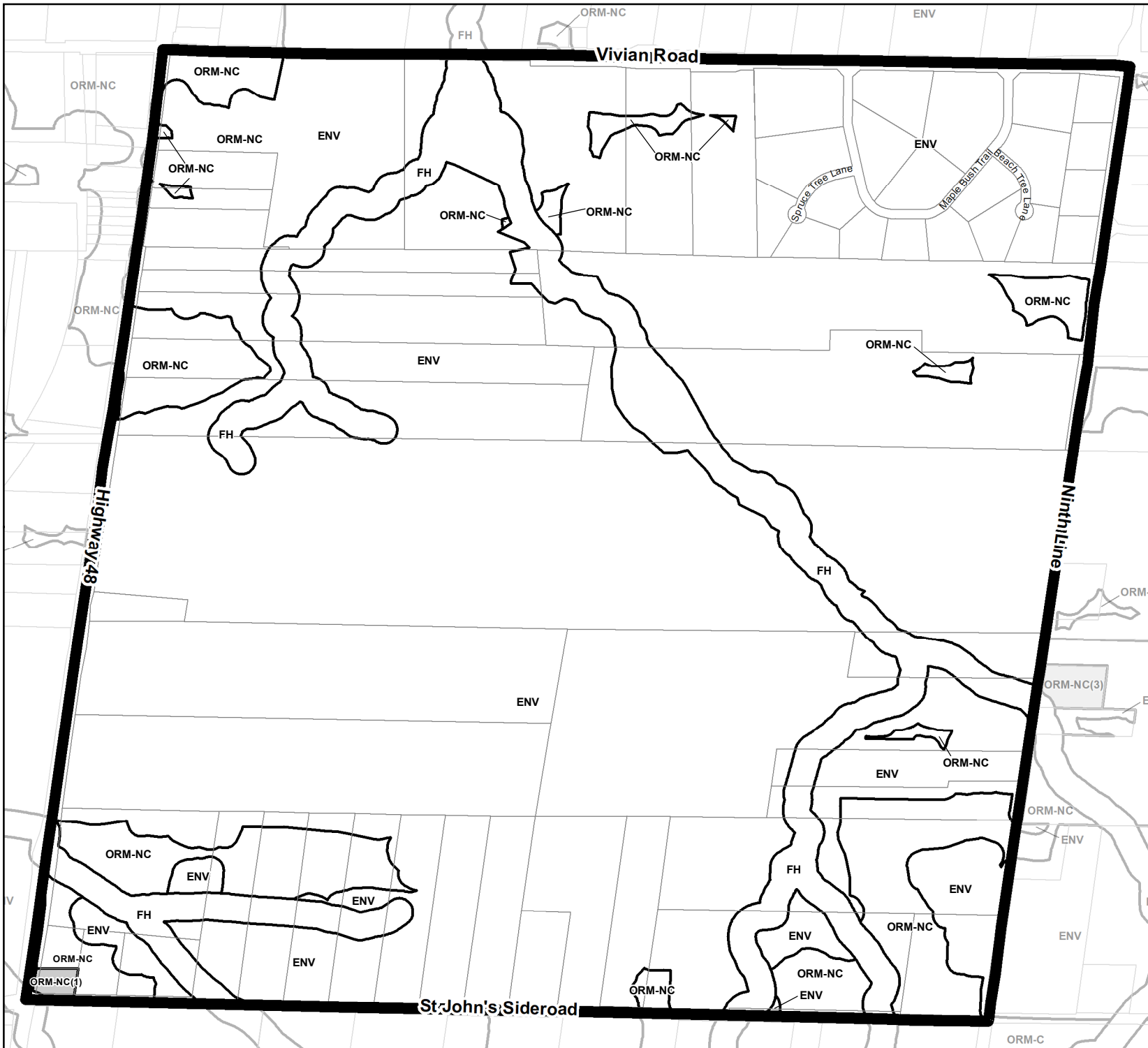
Section 2
 h - Holding Symbol
 f - Flood Vulnerable
 t - Temporary Use
 w - Water Restriction
 WDA - Waste Disposal Area



Town of Whitchurch Stouffville
 Zoning By-law 2010-001-ZO
 Revised: January 2023



SCHEDULE 13



2	3	4	5	6	7	8
9	10	11	12	13	14	15
16	17	18	19	20	21	22
23	24	25	26	27	28	29
30	31	32	33	34	35	36
37	38	39	40	41	42	43
44	45	46	47	48	49	50
51	52	53	54	55	56	57

ZONE DESCRIPTION

Section 4
 AG - Agricultural
 ENV - Environmental
 FH - Flood Hazard
 ORM-C - Oak Ridges Moraine Countryside
 ORM-L - Oak Ridges Moraine Linkage
 ORM-NC - Oak Ridges Moraine Natural Core

Section 5
 RPS - Residential Private Services
 RV - Residential Village
 R1 - Residential 1
 R2 - Residential 2
 R3 - Residential 3
 R4 - Residential 4
 RM1 - Residential Multiple 1
 RM2 - Residential Multiple 2

Section 5A
 RN1 - New Residential 1
 RN2 - New Residential 2
 RN3 - New Residential 3
 RN4 - New Residential 4
 RN5 - New Residential 5

Section 6
 CM1 - Downtown Mixed Commercial
 CM2 - Western Approach Mixed Commercial
 CMB - Commercial Residential Mixed - Ballantrae
 CG - General Commercial
 CL - Local Commercial
 CV - Village Commercial
 CR - Recreational Commercial

Section 7
 EBP/EBP-G - Employment Business Park / - Gormley
 EH/EH-G - Employment Heavy / - Gormley
 EL/EL-G - Employment Light / - Gormley
 ED - Employment Disposal
 EX - Employment Extraction

Section 8
 I - Institutional
 OS - Open Space
 D - Development Reserve

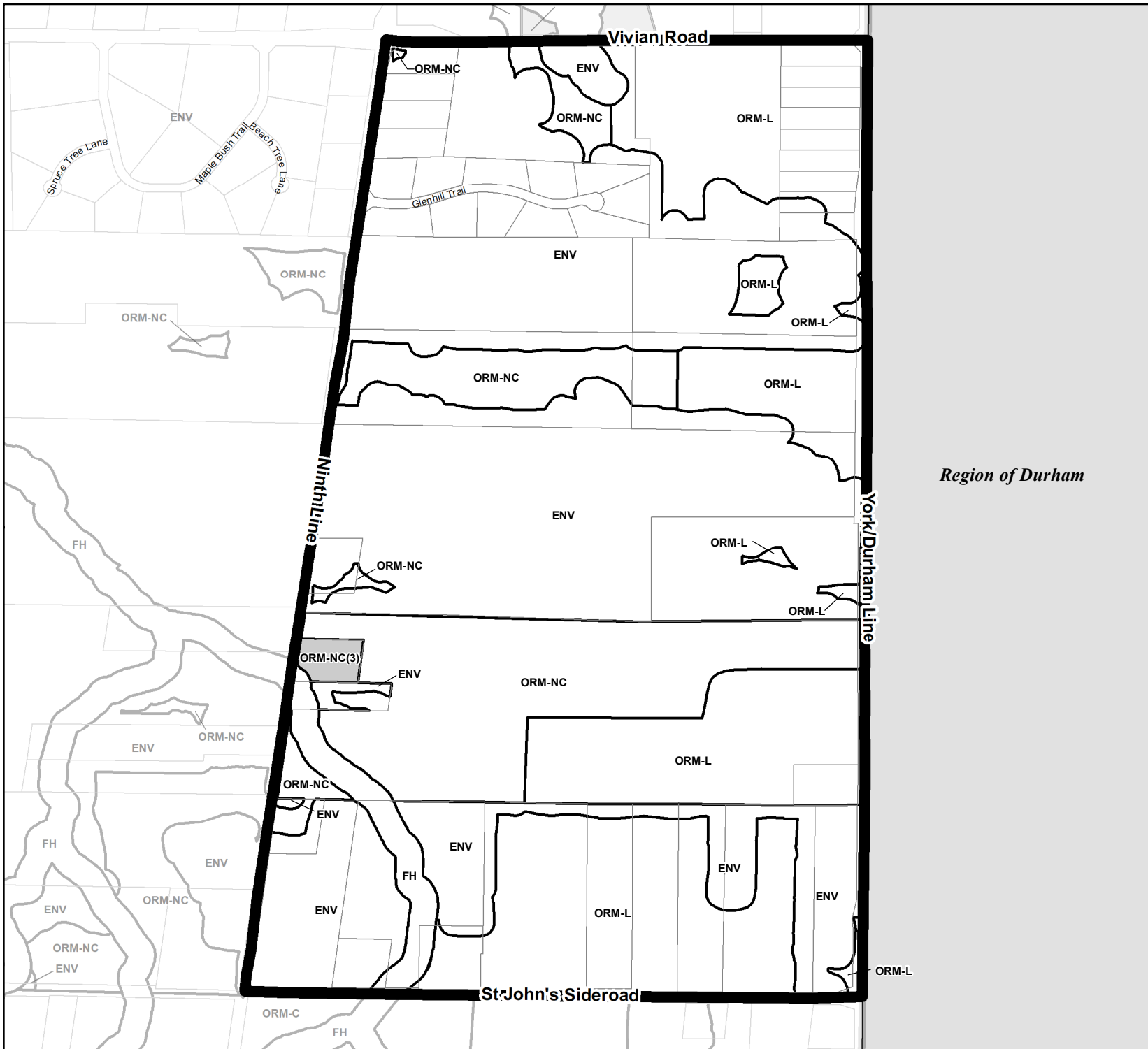
Section 2
 h - Holding Symbol
 f - Flood Vulnerable
 t - Temporary Use
 w - Water Restriction
 WDA - Waste Disposal Area



Town of Whitchurch Stouffville
 Zoning By-law 2010-001-ZO
 Revised: January 2023



SCHEDULE 14



2	3	4	5	6	7	8
9	10	11	12	13	14	15
16	17	18	19	20	21	22
23	24	25	26	27	28	29
30	31	32	33	34	35	36
37	38	39	40	41	42	
43	44	45	46	47	48	49
50	51	52	53	54	55	56
57						

ZONE DESCRIPTION

Section 4
 AG - Agricultural
 ENV - Environmental
 FH - Flood Hazard
 ORM-C - Oak Ridges Moraine Countryside
 ORM-L - Oak Ridges Moraine Linkage
 ORM-NC - Oak Ridges Moraine Natural Core

Section 5
 RPS - Residential Private Services
 RV - Residential Village
 R1 - Residential 1
 R2 - Residential 2
 R3 - Residential 3
 R4 - Residential 4
 RM1 - Residential Multiple 1
 RM2 - Residential Multiple 2

Section 5A
 RN1 - New Residential 1
 RN2 - New Residential 2
 RN3 - New Residential 3
 RN4 - New Residential 4
 RN5 - New Residential 5

Section 6
 CM1 - Downtown Mixed Commercial
 CM2 - Western Approach Mixed Commercial
 CMB - Commercial Residential Mixed - Ballantrae
 CG - General Commercial
 CL - Local Commercial
 CV - Village Commercial
 CR - Recreational Commercial

Section 7
 EBP/EBP-G - Employment Business Park / - Gormley
 EH/EH-G - Employment Heavy / - Gormley
 EL/EL-G - Employment Light / - Gormley
 ED - Employment Disposal
 EX - Employment Extraction

Section 8
 I - Institutional
 OS - Open Space
 D - Development Reserve

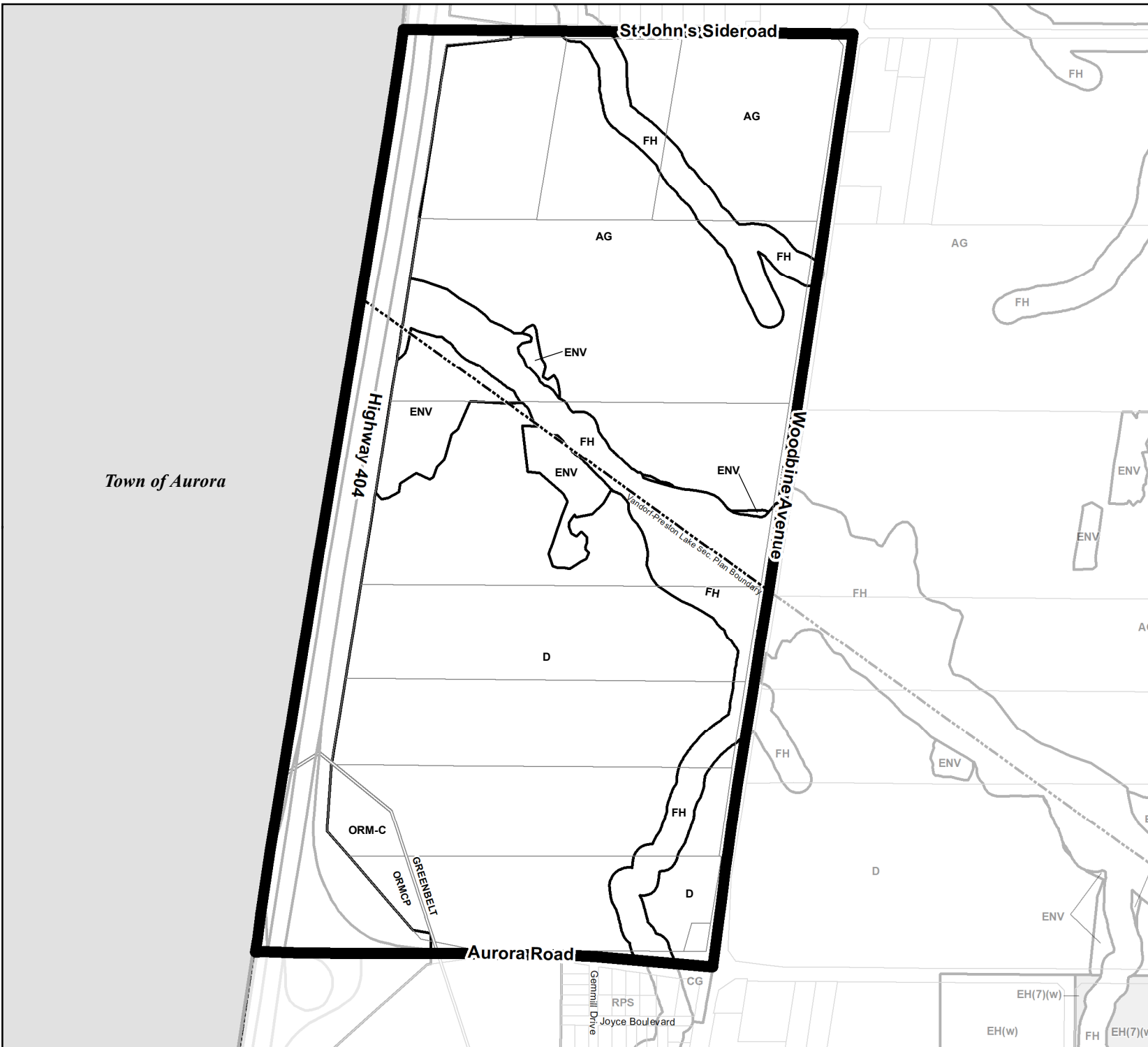
Section 2
 h - Holding Symbol
 f - Flood Vulnerable
 t - Temporary Use
 w - Water Restriction
 WDA - Waste Disposal Area



Town of Whitchurch Stouffville
 Zoning By-law 2010-001-ZO
 Revised: January 2023



SCHEDULE 15



Town of Aurora

2	3	4	5	6	7	8
9	10	11	12	13	14	15
16	17	18	19	20	21	22
23	24	25	26	27	28	29
30	31	32	33	34	35	36
37	38	39	40	41	42	
43	44	45	46	47	48	49
50	51	52	53	54	55	56
57						

ZONE DESCRIPTION

- Section 4**
 AG - Agricultural
 ENV - Environmental
 FH - Flood Hazard
 ORM-C - Oak Ridges Moraine Countryside
 ORM-L - Oak Ridges Moraine Linkage
 ORM-NC - Oak Ridges Moraine Natural Core

- Section 5**
 RPS - Residential Private Services
 RV - Residential Village
 R1 - Residential 1
 R2 - Residential 2
 R3 - Residential 3
 R4 - Residential 4
 RM1 - Residential Multiple 1
 RM2 - Residential Multiple 2

- Section 5A**
 RN1 - New Residential 1
 RN2 - New Residential 2
 RN3 - New Residential 3
 RN4 - New Residential 4
 RN5 - New Residential 5

- Section 6**
 CM1 - Downtown Mixed Commercial
 CM2 - Western Approach Mixed Commercial
 CMB - Commercial Residential Mixed - Ballantrae
 CG - General Commercial
 CL - Local Commercial
 CV - Village Commercial
 CR - Recreational Commercial

- Section 7**
 EBP/EBP-G - Employment Business Park / - Gormley
 EH/EH-G - Employment Heavy / - Gormley
 EL/EL-G - Employment Light / - Gormley
 ED - Employment Disposal
 EX - Employment Extraction

- Section 8**
 I - Institutional
 OS - Open Space
 D - Development Reserve

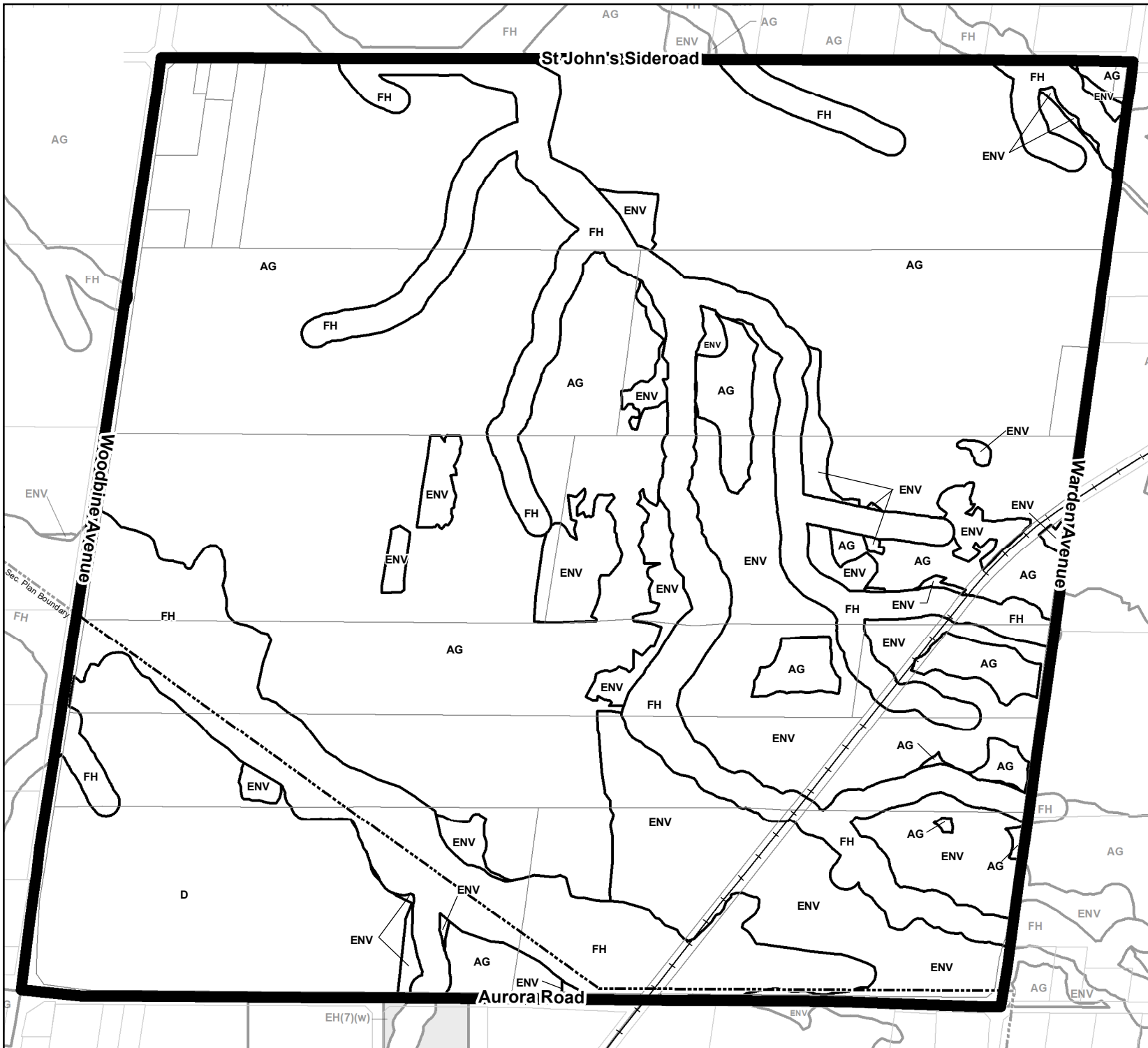
- Section 2**
 h - Holding Symbol
 f - Flood Vulnerable
 t - Temporary Use
 w - Water Restriction
 WDA - Waste Disposal Area



Town of Whitchurch Stouffville
 Zoning By-law 2010-001-ZO
 Revised: January 2023



SCHEDULE 16



2	3	4	5	6	7	8
9	10	11	12	13	14	15
16	17	18	19	20	21	22
23	24	25	26	27	28	29
30	31	32	33	34	35	36
37	38	39	40	41	42	
43	44	45	46	47	48	49
50	51	52	53	54	55	56
57						

ZONE DESCRIPTION

- Section 4**
 AG - Agricultural
 ENV - Environmental
 FH - Flood Hazard
 ORM-C - Oak Ridges Moraine Countryside
 ORM-L - Oak Ridges Moraine Linkage
 ORM-NC - Oak Ridges Moraine Natural Core

- Section 5**
 RPS - Residential Private Services
 RV - Residential Village
 R1 - Residential 1
 R2 - Residential 2
 R3 - Residential 3
 R4 - Residential 4
 RM1 - Residential Multiple 1
 RM2 - Residential Multiple 2

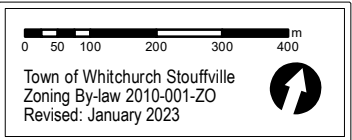
- Section 5A**
 RN1 - New Residential 1
 RN2 - New Residential 2
 RN3 - New Residential 3
 RN4 - New Residential 4
 RN5 - New Residential 5

- Section 6**
 CM1 - Downtown Mixed Commercial
 CM2 - Western Approach Mixed Commercial
 CMB - Commercial Residential Mixed - Ballantrae
 CG - General Commercial
 CL - Local Commercial
 CV - Village Commercial
 CR - Recreational Commercial

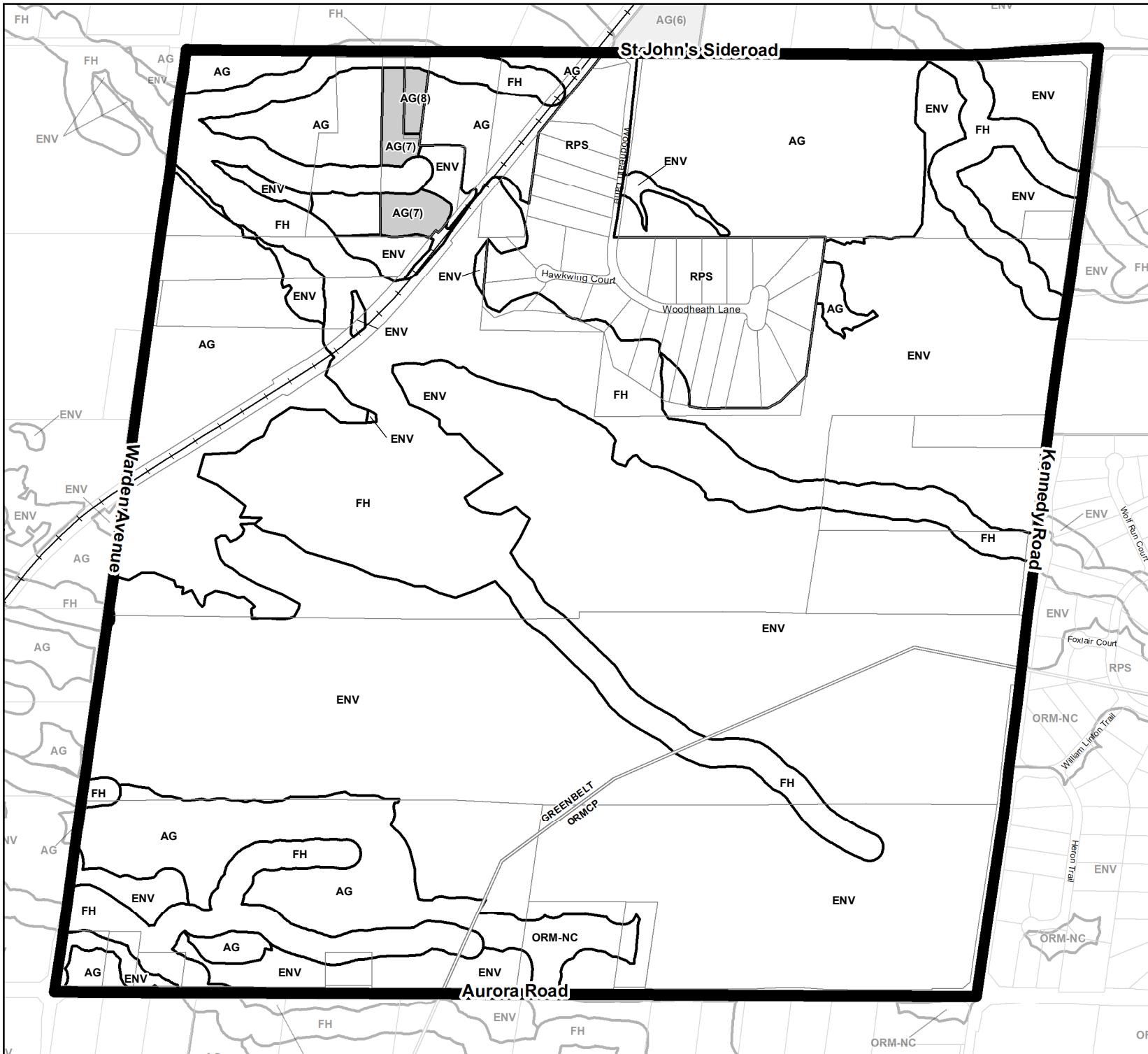
- Section 7**
 EBP/EBP-G - Employment Business Park / - Gormley
 EH/EH-G - Employment Heavy / - Gormley
 EL/EL-G - Employment Light / - Gormley
 ED - Employment Disposal
 EX - Employment Extraction

- Section 8**
 I - Institutional
 OS - Open Space
 D - Development Reserve

- Section 2**
 h - Holding Symbol
 f - Flood Vulnerable
 t - Temporary Use
 w - Water Restriction
 WDA - Waste Disposal Area



SCHEDULE 17



2	3	4	5	6	7	8
9	10	11	12	13	14	15
16	17	18	19	20	21	22
23	24	25	26	27	28	29
30	31	32	33	34	35	36
37	38	39	40	41	42	43
44	45	46	47	48	49	50
51	52	53	54	55	56	57

ZONE DESCRIPTION

- Section 4**
 AG - Agricultural
 ENV - Environmental
 FH - Flood Hazard
 ORM-C - Oak Ridges Moraine Countryside
 ORM-L - Oak Ridges Moraine Linkage
 ORM-NC - Oak Ridges Moraine Natural Core

- Section 5**
 RPS - Residential Private Services
 RV - Residential Village
 R1 - Residential 1
 R2 - Residential 2
 R3 - Residential 3
 R4 - Residential 4
 RM1 - Residential Multiple 1
 RM2 - Residential Multiple 2


- Section 5A**
 RN1 - New Residential 1
 RN2 - New Residential 2
 RN3 - New Residential 3
 RN4 - New Residential 4
 RN5 - New Residential 5

- Section 6**
 CM1 - Downtown Mixed Commercial
 CM2 - Western Approach Mixed Commercial
 CMB - Commercial Residential Mixed - Ballantrae
 CG - General Commercial
 CL - Local Commercial
 CV - Village Commercial
 CR - Recreational Commercial

- Section 7**
 EBP/EBP-G - Employment Business Park / - Gormley
 EH/EH-G - Employment Heavy / - Gormley
 EL/EL-G - Employment Light / - Gormley
 ED - Employment Disposal
 EX - Employment Extraction

- Section 8**
 I - Institutional
 OS - Open Space
 D - Development Reserve

- Section 2**
 h - Holding Symbol
 f - Flood Vulnerable
 t - Temporary Use
 w - Water Restriction
 WDA - Waste Disposal Area



Town of Whitchurch Stouffville
 Zoning By-law 2010-001-ZO
 Revised: January 2023



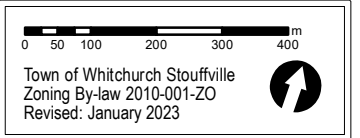
SCHEDULE 18



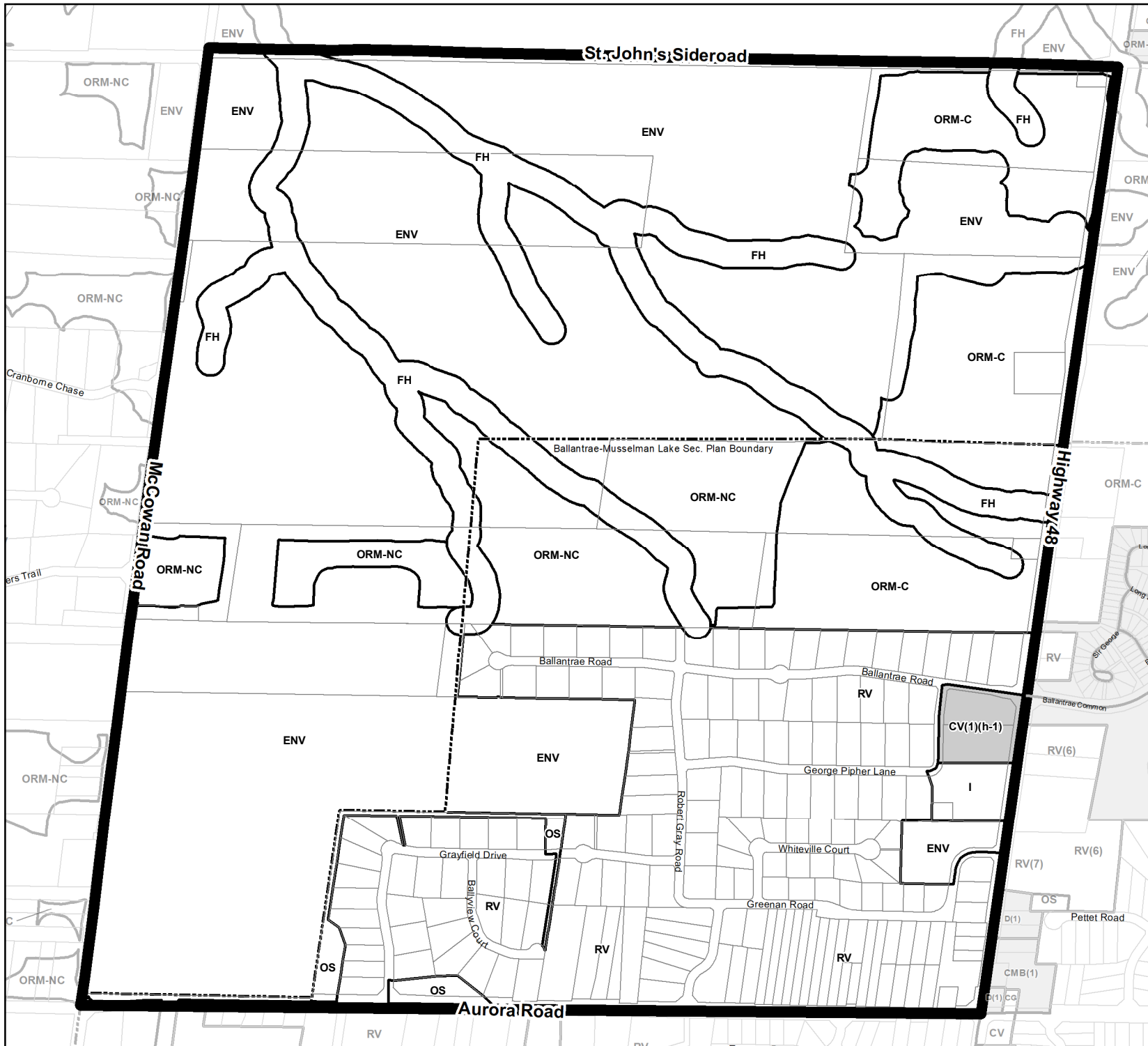
2	3	4	5	6	7	8
9	10	11	12	13	14	15
16	17	18	19	20	21	22
23	24	25	26	27	28	29
30	31	32	33	34	35	36
37	38	39	40	41	42	
43	44	45	46	47	48	49
50	51	52	53	54	55	56
57						

ZONE DESCRIPTION

- Section 4**
 AG - Agricultural
 ENV - Environmental
 FH - Flood Hazard
 ORM-C - Oak Ridges Moraine Countryside
 ORM-L - Oak Ridges Moraine Linkage
 ORM-NC - Oak Ridges Moraine Natural Core
- Section 5**
 RPS - Residential Private Services
 RV - Residential Village
 R1 - Residential 1
 R2 - Residential 2
 R3 - Residential 3
 R4 - Residential 4
 RM1 - Residential Multiple 1
 RM2 - Residential Multiple 2
- Section 5A**
 RN1 - New Residential 1
 RN2 - New Residential 2
 RN3 - New Residential 3
 RN4 - New Residential 4
 RN5 - New Residential 5
- Section 6**
 CM1 - Downtown Mixed Commercial
 CM2 - Western Approach Mixed Commercial
 CMB - Commercial Residential Mixed - Ballantrae
 CG - General Commercial
 CL - Local Commercial
 CV - Village Commercial
 CR - Recreational Commercial
- Section 7**
 EBP/EBP-G - Employment Business Park / - Gormley
 EH/EH-G - Employment Heavy / - Gormley
 EL/EL-G - Employment Light / - Gormley
 ED - Employment Disposal
 EX - Employment Extraction
- Section 8**
 I - Institutional
 OS - Open Space
 D - Development Reserve
- Section 2**
 h - Holding Symbol
 f - Flood Vulnerable
 t - Temporary Use
 w - Water Restriction
 WDA - Waste Disposal Area



SCHEDULE 19



2	3	4	5	6	7	8
9	10	11	12	13	14	15
16	17	18	19	20	21	22
23	24	25	26	27	28	29
30	31	32	33	34	35	36
37	38	39	40	41	42	
43	44	45	46	47	48	49
50	51	52	53	54	55	56
57						

ZONE DESCRIPTION

- Section 4**
 AG - Agricultural
 ENV - Environmental
 FH - Flood Hazard
 ORM-C - Oak Ridges Moraine Countryside
 ORM-L - Oak Ridges Moraine Linkage
 ORM-NC - Oak Ridges Moraine Natural Core

- Section 5**
 RPS - Residential Private Services
 RV - Residential Village
 R1 - Residential 1
 R2 - Residential 2
 R3 - Residential 3
 R4 - Residential 4
 RM1 - Residential Multiple 1
 RM2 - Residential Multiple 2

- Section 5A**
 RN1 - New Residential 1
 RN2 - New Residential 2
 RN3 - New Residential 3
 RN4 - New Residential 4
 RN5 - New Residential 5

- Section 6**
 CM1 - Downtown Mixed Commercial
 CM2 - Western Approach Mixed Commercial
 CMB - Commercial Residential Mixed - Ballantrae
 CG - General Commercial
 CL - Local Commercial
 CV - Village Commercial
 CR - Recreational Commercial

- Section 7**
 EBP/EBP-G - Employment Business Park / - Gormley
 EH/EH-G - Employment Heavy / - Gormley
 EL/EL-G - Employment Light / - Gormley
 ED - Employment Disposal
 EX - Employment Extraction

- Section 8**
 I - Institutional
 OS - Open Space
 D - Development Reserve

- Section 2**
 h - Holding Symbol
 f - Flood Vulnerable
 t - Temporary Use
 w - Water Restriction
 WDA - Waste Disposal Area

0 50 100 200 300 400 m

Town of Whitchurch Stouffville
 Zoning By-law 2010-001-ZO
 Revised: January 2023

SCHEDULE 20



2	3	4	5	6	7	8
9	10	11	12	13	14	15
16	17	18	19	20	21	22
23	24	25	26	27	28	29
30	31	32	33	34	35	36
37	38	39	40	41	42	
43	44	45	46	47	48	49
50	51	52	53	54	55	56
57						

ZONE DESCRIPTION

- Section 4**
 AG - Agricultural
 ENV - Environmental
 FH - Flood Hazard
 ORM-C - Oak Ridges Moraine Countryside
 ORM-L - Oak Ridges Moraine Linkage
 ORM-NC - Oak Ridges Moraine Natural Core

- Section 5**
 RPS - Residential Private Services
 RV - Residential Village
 R1 - Residential 1
 R2 - Residential 2
 R3 - Residential 3
 R4 - Residential 4
 RM1 - Residential Multiple 1
 RM2 - Residential Multiple 2

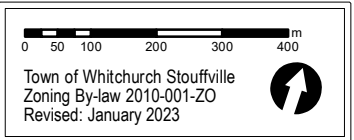
- Section 5A**
 RN1 - New Residential 1
 RN2 - New Residential 2
 RN3 - New Residential 3
 RN4 - New Residential 4
 RN5 - New Residential 5

- Section 6**
 CM1 - Downtown Mixed Commercial
 CM2 - Western Approach Mixed Commercial
 CMB - Commercial Residential Mixed - Ballantrae
 CG - General Commercial
 CL - Local Commercial
 CV - Village Commercial
 CR - Recreational Commercial

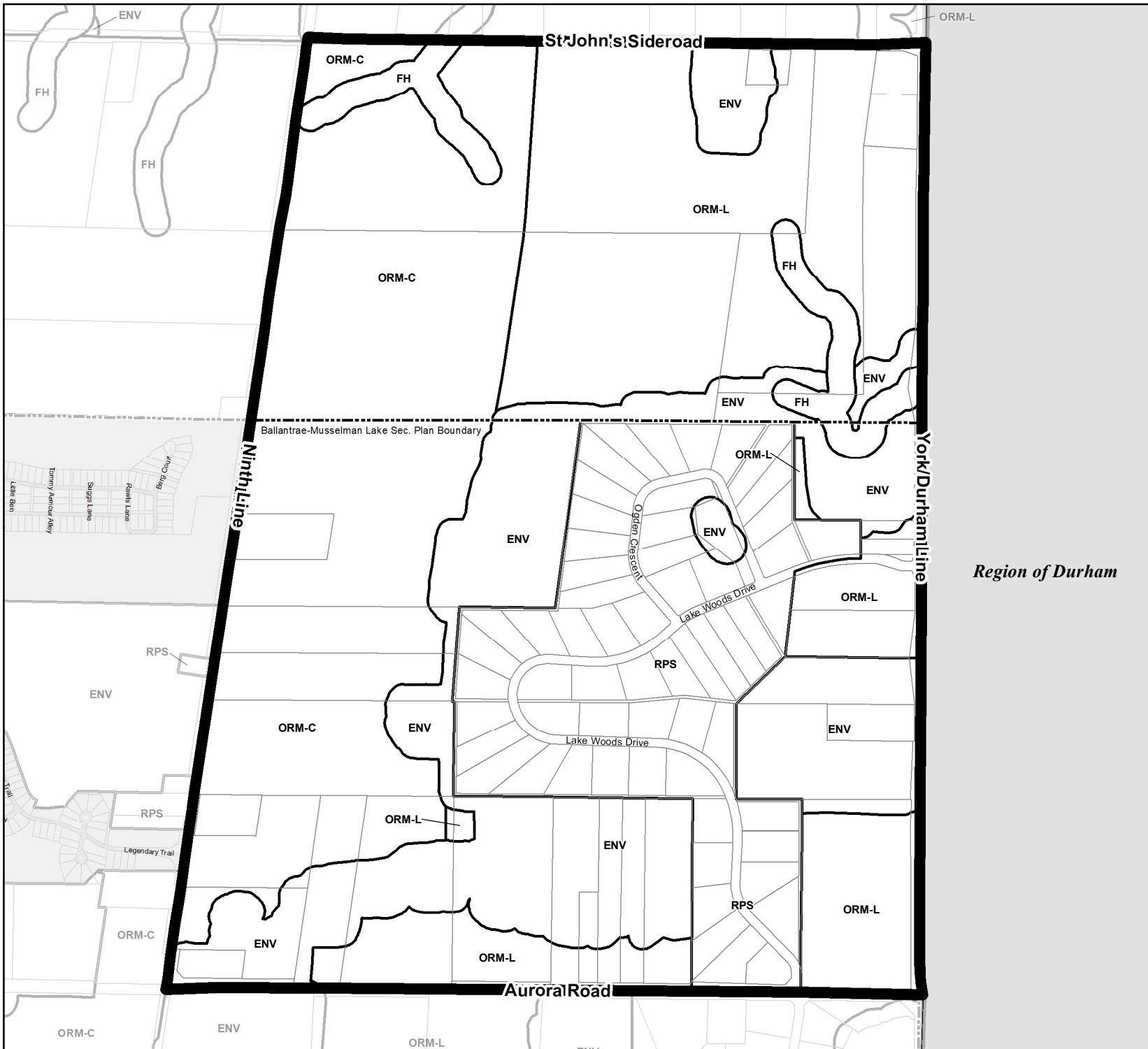
- Section 7**
 EB/EBP-G - Employment Business Park / - Gormley
 EH/EH-G - Employment Heavy / - Gormley
 EL/EL-G - Employment Light / - Gormley
 ED - Employment Disposal
 EX - Employment Extraction

- Section 8**
 I - Institutional
 OS - Open Space
 D - Development Reserve

- Section 2**
 h - Holding Symbol
 f - Flood Vulnerable
 t - Temporary Use
 w - Water Restriction
 WDA - Waste Disposal Area



SCHEDULE 21



2	3	4	5	6	7	8
9	10	11	12	13	14	15
16	17	18	19	20	21	22
23	24	25	26	27	28	29
30	31	32	33	34	35	36
37	38	39	40	41	42	
43	44	45	46	47	48	49
50	51	52	53	54	55	56
57						

ZONE DESCRIPTION

- Section 4**
 AG - Agricultural
 ENV - Environmental
 FH - Flood Hazard
 ORM-C - Oak Ridges Moraine Countryside
 ORM-L - Oak Ridges Moraine Linkage
 ORM-NC - Oak Ridges Moraine Natural Core

- Section 5**
 RPS - Residential Private Services
 RV - Residential Village
 R1 - Residential 1
 R2 - Residential 2
 R3 - Residential 3
 R4 - Residential 4

- Section 5A**
 RM1 - Residential Multiple 1
 RM2 - Residential Multiple 2

- Section 6**
 RN1 - New Residential 1
 RN2 - New Residential 2
 RN3 - New Residential 3
 RN4 - New Residential 4
 RN5 - New Residential 5

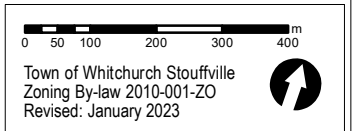
- Section 7**
 CM1 - Downtown Mixed Commercial
 CM2 - Western Approach Mixed Commercial
 CMB - Commercial Residential Mixed - Ballantrae
 CG - General Commercial
 CL - Local Commercial
 CV - Village Commercial
 CR - Recreational Commercial

- Section 8**
 EB/EBP-G - Employment Business Park / - Gormley
 EH/EH-G - Employment Heavy / - Gormley
 EL/EL-G - Employment Light / - Gormley
 ED - Employment Disposal
 EX - Employment Extraction

- Section 9**
 I - Institutional
 OS - Open Space
 D - Development Reserve

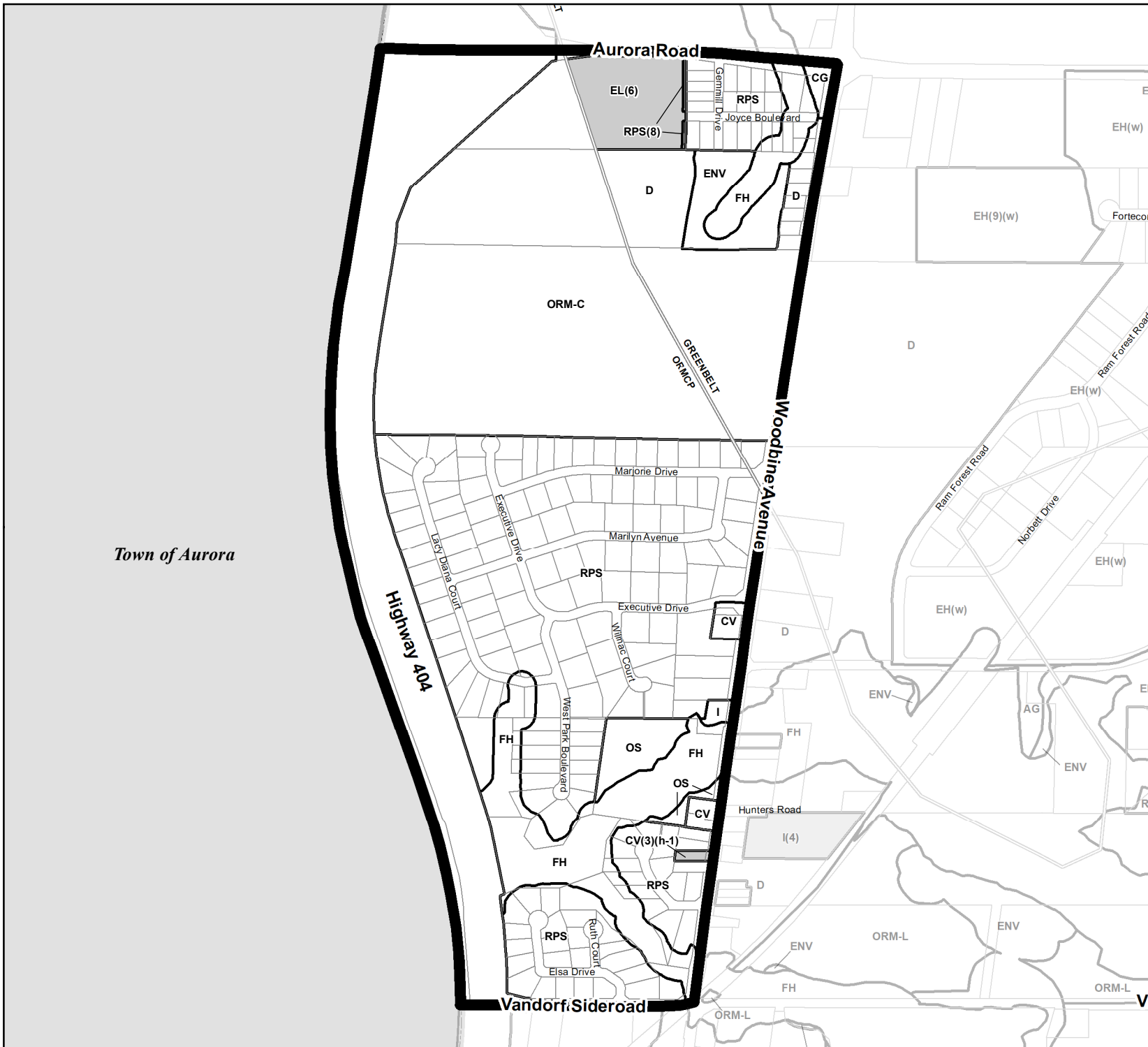
- Section 10**
 h - Holding Symbol
 f - Flood Vulnerable
 t - Temporary Use
 w - Water Restriction
 WDA - Waste Disposal Area

Region of Durham



Town of Whitchurch Stouffville
 Zoning By-law 2010-001-ZO
 Revised: January 2023

SCHEDULE 22



Town of Aurora

2	3	4	5	6	7	8
9	10	11	12	13	14	15
16	17	18	19	20	21	22
23	24	25	26	27	28	29
30	31	32	33	34	35	36
37	38	39	40	41	42	
43	44	45	46	47	48	49
50	51	52	53	54	55	56
57						

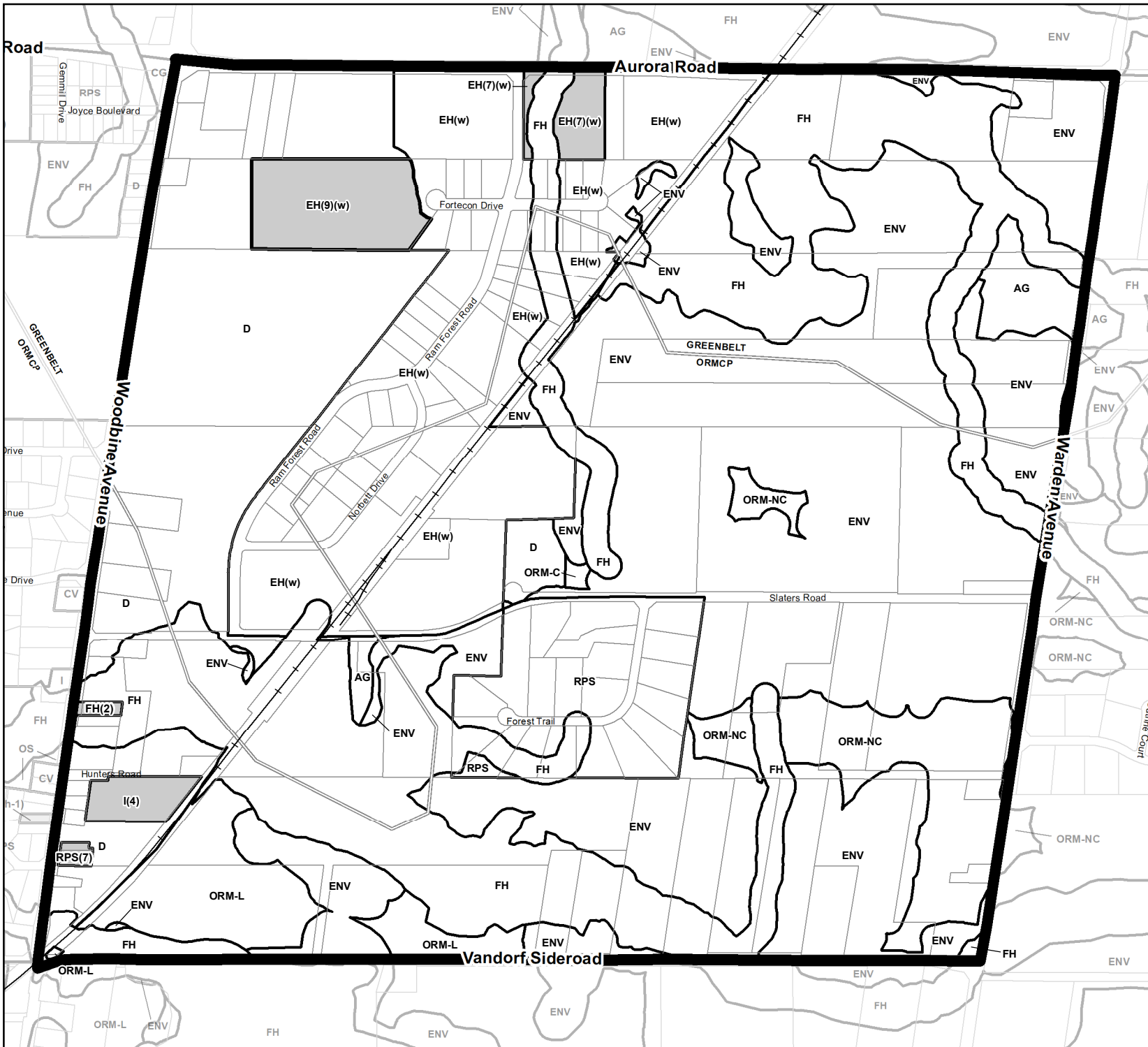
ZONE DESCRIPTION

- Section 4**
 AG - Agricultural
 ENV - Environmental
 FH - Flood Hazard
 ORM-C - Oak Ridges Moraine Countryside
 ORM-L - Oak Ridges Moraine Linkage
 ORM-NC - Oak Ridges Moraine Natural Core
- Section 5**
 RPS - Residential Private Services
 RV - Residential Village
 R1 - Residential 1
 R2 - Residential 2
 R3 - Residential 3
 R4 - Residential 4
 RM1 - Residential Multiple 1
 RM2 - Residential Multiple 2
- Section 5A**
 RN1 - New Residential 1
 RN2 - New Residential 2
 RN3 - New Residential 3
 RN4 - New Residential 4
 RN5 - New Residential 5
- Section 6**
 CM1 - Downtown Mixed Commercial
 CM2 - Western Approach Mixed Commercial
 CMB - Commercial Residential Mixed - Ballantrae
 CG - General Commercial
 CL - Local Commercial
 CV - Village Commercial
 CR - Recreational Commercial
- Section 7**
 EBP/EBP-G - Employment Business Park / - Gormley
 EH/EH-G - Employment Heavy / - Gormley
 EL/EL-G - Employment Light / - Gormley
 ED - Employment Disposal
 EX - Employment Extraction
- Section 8**
 I - Institutional
 OS - Open Space
 D - Development Reserve
- Section 2**
 h - Holding Symbol
 f - Flood Vulnerable
 t - Temporary Use
 w - Water Restriction
 WDA - Waste Disposal Area

0 50 100 200 300 400 m

Town of Whitchurch Stouffville
 Zoning By-law 2010-001-ZO
 Revised: January 2023

SCHEDULE 23



2	3	4	5	6	7	8
9	10	11	12	13	14	15
16	17	18	19	20	21	22
23	24	25	26	27	28	29
30	31	32	33	34	35	36
37	38	39	40	41	42	
43	44	45	46	47	48	49
50	51	52	53	54	55	56
57						

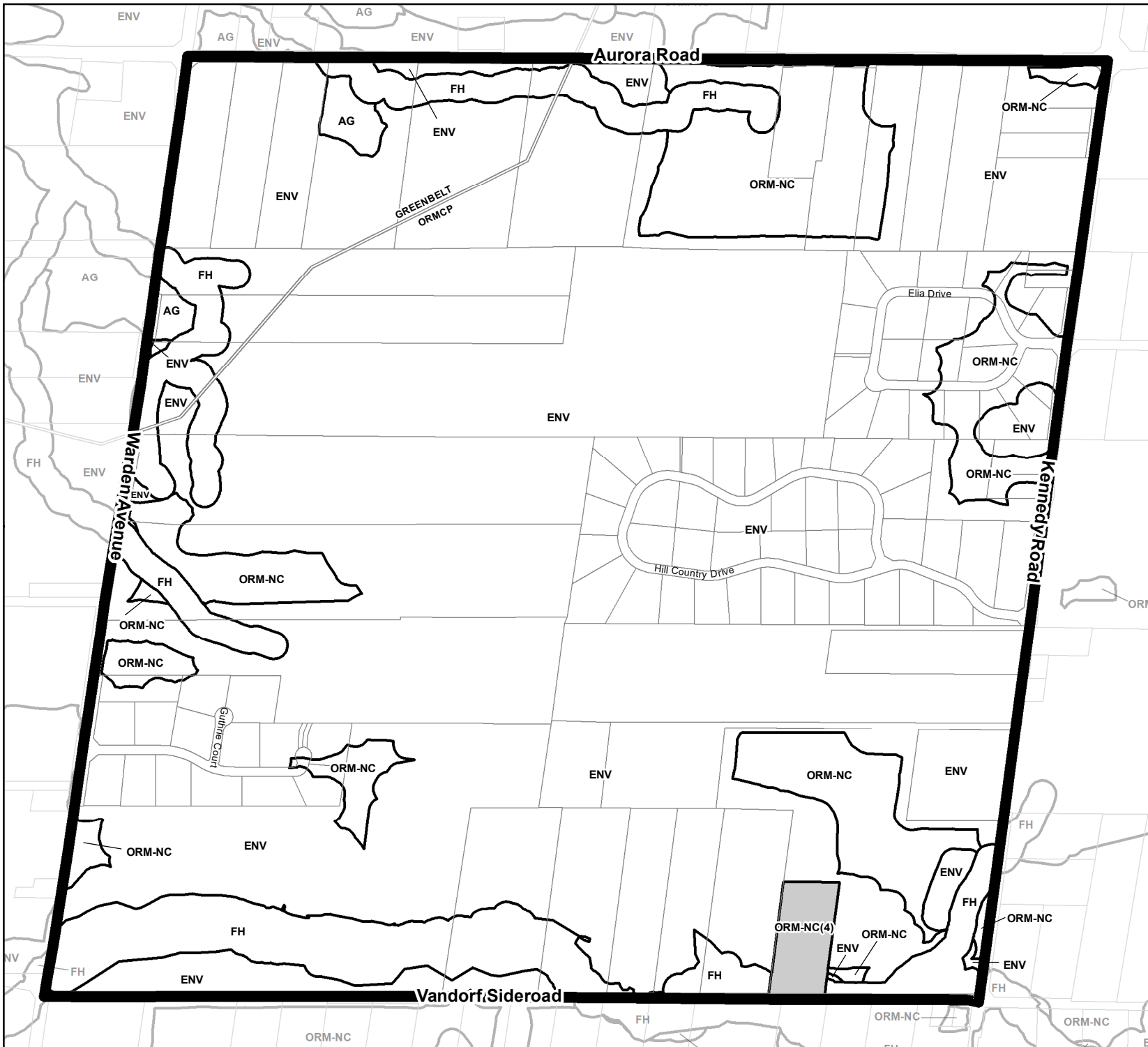
ZONE DESCRIPTION

- Section 4**
 AG - Agricultural
 ENV - Environmental
 FH - Flood Hazard
 ORM-C - Oak Ridges Moraine Countryside
 ORM-L - Oak Ridges Moraine Linkage
 ORM-NC - Oak Ridges Moraine Natural Core
- Section 5**
 RPS - Residential Private Services
 RV - Residential Village
 R1 - Residential 1
 R2 - Residential 2
 R3 - Residential 3
 R4 - Residential 4
 RM1 - Residential Multiple 1
 RM2 - Residential Multiple 2
- Section 5A**
 RN1 - New Residential 1
 RN2 - New Residential 2
 RN3 - New Residential 3
 RN4 - New Residential 4
 RN5 - New Residential 5
- Section 6**
 CM1 - Downtown Mixed Commercial
 CM2 - Western Approach Mixed Commercial
 CMB - Commercial Residential Mixed - Ballantrae
 CG - General Commercial
 CL - Local Commercial
 CV - Village Commercial
 CR - Recreational Commercial
- Section 7**
 EB/EBP-G - Employment Business Park / - Gormley
 EH/EH-G - Employment Heavy / - Gormley
 EL/EL-G - Employment Light / - Gormley
 ED - Employment Disposal
 EX - Employment Extraction
- Section 8**
 I - Institutional
 OS - Open Space
 D - Development Reserve
- Section 2**
 h - Holding Symbol
 f - Flood Vulnerable
 t - Temporary Use
 w - Water Restriction
 WDA - Waste Disposal Area

0 50 100 200 300 400 m

Town of Whitchurch Stouffville
 Zoning By-law 2010-001-ZO
 Revised: January 2023

SCHEDULE 24



2	3	4	5	6	7	8
9	10	11	12	13	14	15
16	17	18	19	20	21	22
23	24	25	26	27	28	29
30	31	32	33	34	35	36
37	38	39	40	41	42	
43	44	45	46	47	48	49
50	51	52	53	54	55	56
57						

ZONE DESCRIPTION

- Section 4**
 AG - Agricultural
 ENV - Environmental
 FH - Flood Hazard
 ORM-C - Oak Ridges Moraine Countryside
 ORM-L - Oak Ridges Moraine Linkage
 ORM-NC - Oak Ridges Moraine Natural Core
- Section 5**
 RPS - Residential Private Services
 RV - Residential Village
 R1 - Residential 1
 R2 - Residential 2
 R3 - Residential 3
 R4 - Residential 4
 RM1 - Residential Multiple 1
 RM2 - Residential Multiple 2
- Section 5A**
 RN1 - New Residential 1
 RN2 - New Residential 2
 RN3 - New Residential 3
 RN4 - New Residential 4
 RN5 - New Residential 5
- Section 6**
 CM1 - Downtown Mixed Commercial
 CM2 - Western Approach Mixed Commercial
 CMB - Commercial Residential Mixed - Ballantrae
 CG - General Commercial
 CL - Local Commercial
 CV - Village Commercial
 CR - Recreational Commercial
- Section 7**
 EB/EBP-G - Employment Business Park / - Gormley
 EH/EH-G - Employment Heavy / - Gormley
 EL/EL-G - Employment Light / - Gormley
 ED - Employment Disposal
 EX - Employment Extraction
- Section 8**
 I - Institutional
 OS - Open Space
 D - Development Reserve
- Section 2**
 h - Holding Symbol
 f - Flood Vulnerable
 t - Temporary Use
 w - Water Restriction
 WDA - Waste Disposal Area

0 50 100 200 300 400 m

Town of Whitchurch Stouffville
 Zoning By-law 2010-001-ZO
 Revised: January 2023

SCHEDULE 25



2	3	4	5	6	7	8
9	10	11	12	13	14	15
16	17	18	19	20	21	22
23	24	25	26	27	28	29
30	31	32	33	34	35	36
37	38	39	40	41	42	
43	44	45	46	47	48	49
50	51	52	53	54	55	56
57						

ZONE DESCRIPTION

- Section 4**
 AG - Agricultural
 ENV - Environmental
 FH - Flood Hazard
 ORM-C - Oak Ridges Moraine Countryside
 ORM-L - Oak Ridges Moraine Linkage
 ORM-NC - Oak Ridges Moraine Natural Core

- Section 5**
 RPS - Residential Private Services
 RV - Residential Village
 R1 - Residential 1
 R2 - Residential 2
 R3 - Residential 3
 R4 - Residential 4
 RM1 - Residential Multiple 1
 RM2 - Residential Multiple 2

- Section 5A**
 RN1 - New Residential 1
 RN2 - New Residential 2
 RN3 - New Residential 3
 RN4 - New Residential 4
 RN5 - New Residential 5

- Section 6**
 CM1 - Downtown Mixed Commercial
 CM2 - Western Approach Mixed Commercial
 CMB - Commercial Residential Mixed - Ballantrae
 CG - General Commercial
 CL - Local Commercial
 CV - Village Commercial
 CR - Recreational Commercial

- Section 7**
 EB/EBP-G - Employment Business Park / - Gormley
 EH/EH-G - Employment Heavy / - Gormley
 EL/EL-G - Employment Light / - Gormley
 ED - Employment Disposal
 EX - Employment Extraction

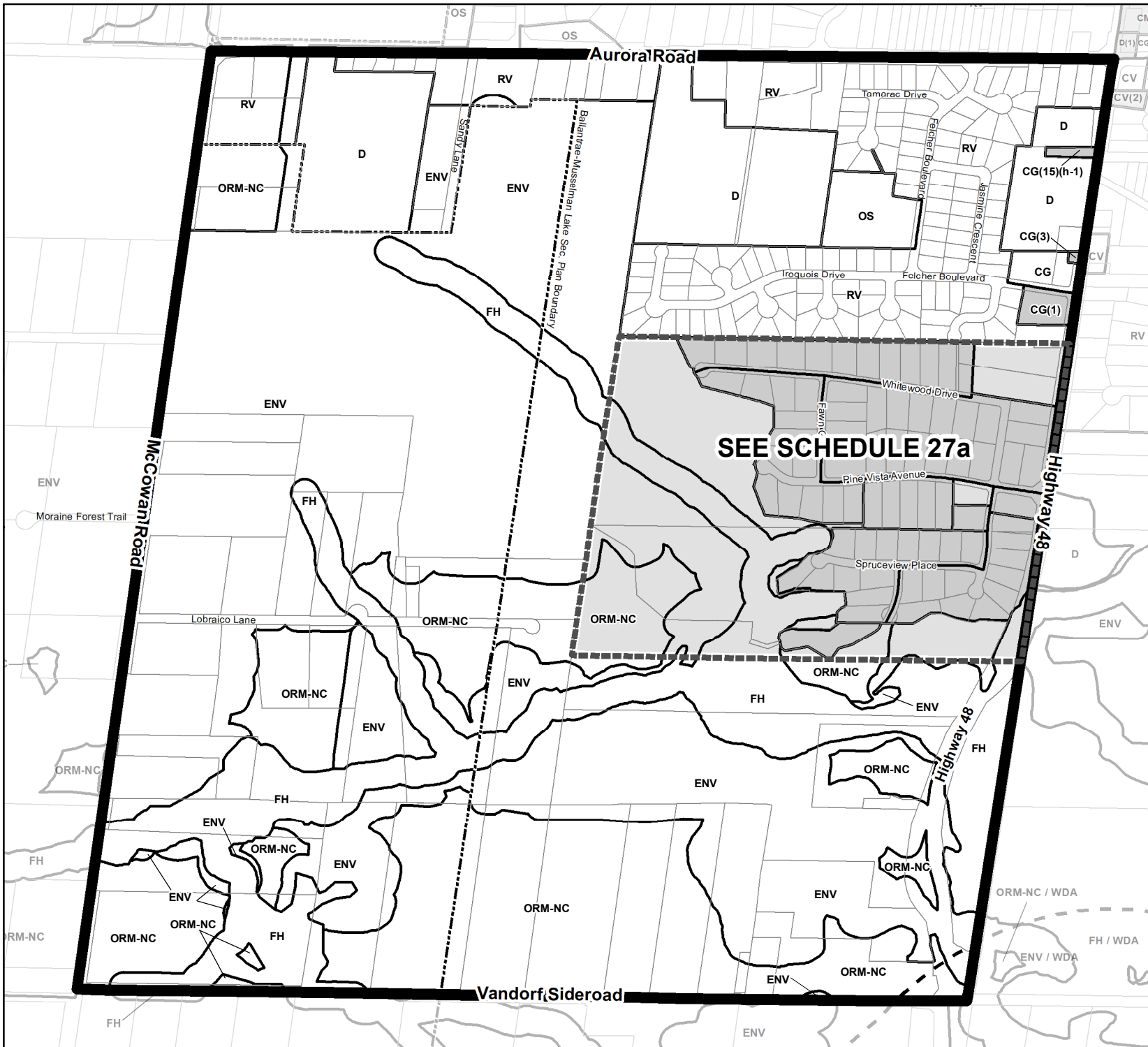
- Section 8**
 I - Institutional
 OS - Open Space
 D - Development Reserve

- Section 2**
 h - Holding Symbol
 f - Flood Vulnerable
 t - Temporary Use
 w - Water Restriction
 WDA - Waste Disposal Area

0 50 100 200 300 400 m

Town of Whitchurch Stouffville
 Zoning By-law 2010-001-ZO
 Revised: January 2023

SCHEDULE 26



2	3	4	5	6	7	8
9	10	11	12	13	14	15
16	17	18	19	20	21	22
23	24	25	26	27	28	29
30	31	32	33	34	35	36
37	38	39	40	41	42	
43	44	45	46	47	48	49
50	51	52	53	54	55	56
57						

ZONE DESCRIPTION

- Section 4**
 AG - Agricultural
 ENV - Environmental
 FH - Flood Hazard
 ORM-C - Oak Ridges Moraine Countryside
 ORM-L - Oak Ridges Moraine Linkage
 ORM-NC - Oak Ridges Moraine Natural Core

- Section 5**
 RPS - Residential Private Services
 RV - Residential Village
 R1 - Residential 1
 R2 - Residential 2
 R3 - Residential 3
 R4 - Residential 4
 RM1 - Residential Multiple 1
 RM2 - Residential Multiple 2

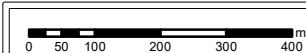
- Section 5A**
 RN1 - New Residential 1
 RN2 - New Residential 2
 RN3 - New Residential 3
 RN4 - New Residential 4
 RN5 - New Residential 5

- Section 6**
 CM1 - Downtown Mixed Commercial
 CM2 - Western Approach Mixed Commercial
 CMB - Commercial Residential Mixed - Ballantrae
 CG - General Commercial
 CL - Local Commercial
 CV - Village Commercial
 CR - Recreational Commercial

- Section 7**
 EBP/EBP-G - Employment Business Park / - Gormley
 EH/EH-G - Employment Heavy / - Gormley
 EL/EL-G - Employment Light / - Gormley
 ED - Employment Disposal
 EX - Employment Extraction

- Section 8**
 I - Institutional
 OS - Open Space
 D - Development Reserve

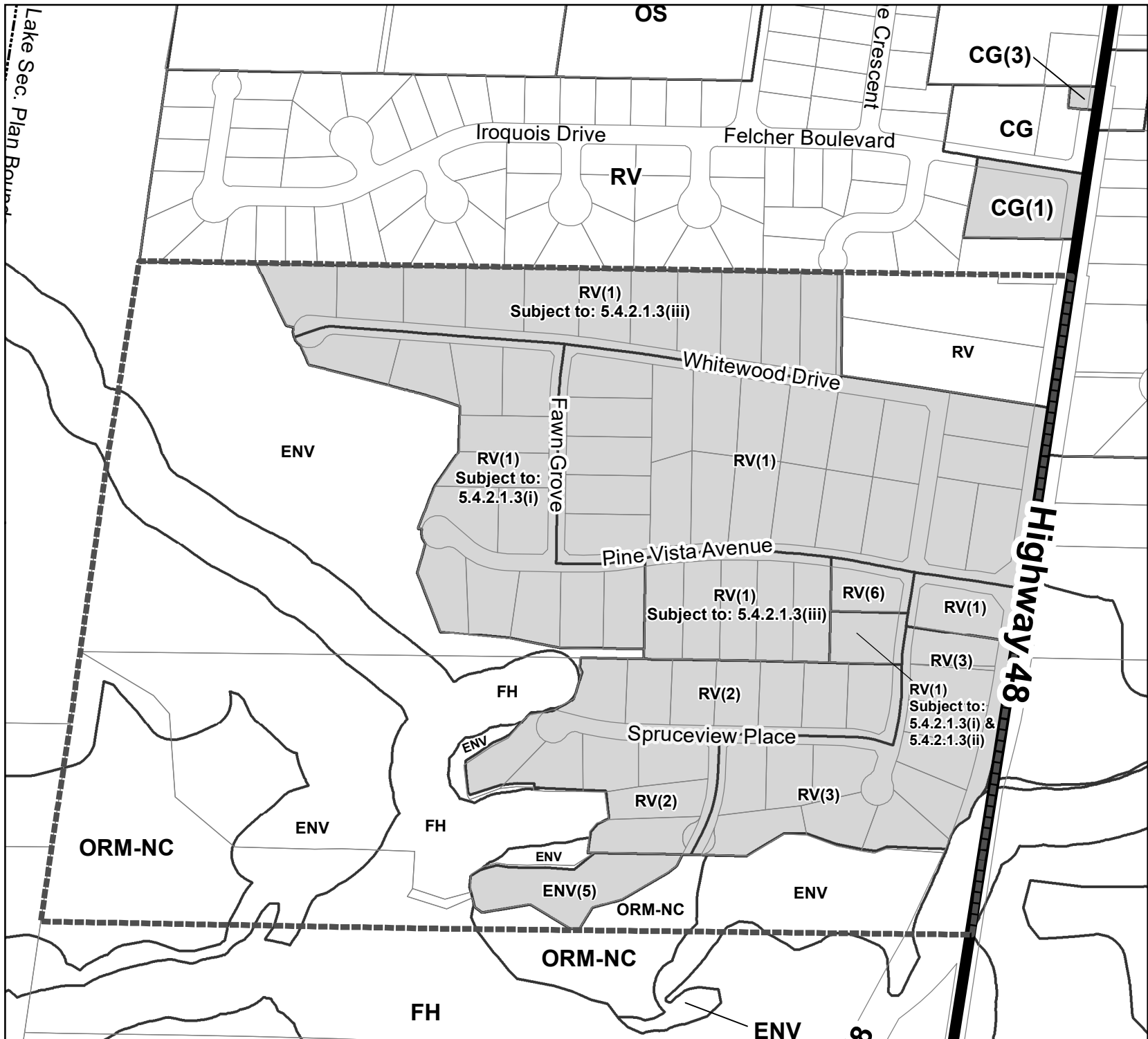
- Section 2**
 h - Holding Symbol
 f - Flood Vulnerable
 t - Temporary Use
 w - Water Restriction
 WDA - Waste Disposal Area



Town of Whitchurch Stouffville
 Zoning By-law 2010-001-ZO
 Revised: January 2023



SCHEDULE 27




Lake Sec. Plan Board

2	3	4	5	6	7	8
9	10	11	12	13	14	15
16	17	18	19	20	21	22
23	24	25	26	27	28	29
30	31	32	33	34	35	36
37	38	39	40	41	42	
43	44	45	46	47	48	49
50	51	52	53	54	55	56
57						

ZONE DESCRIPTION

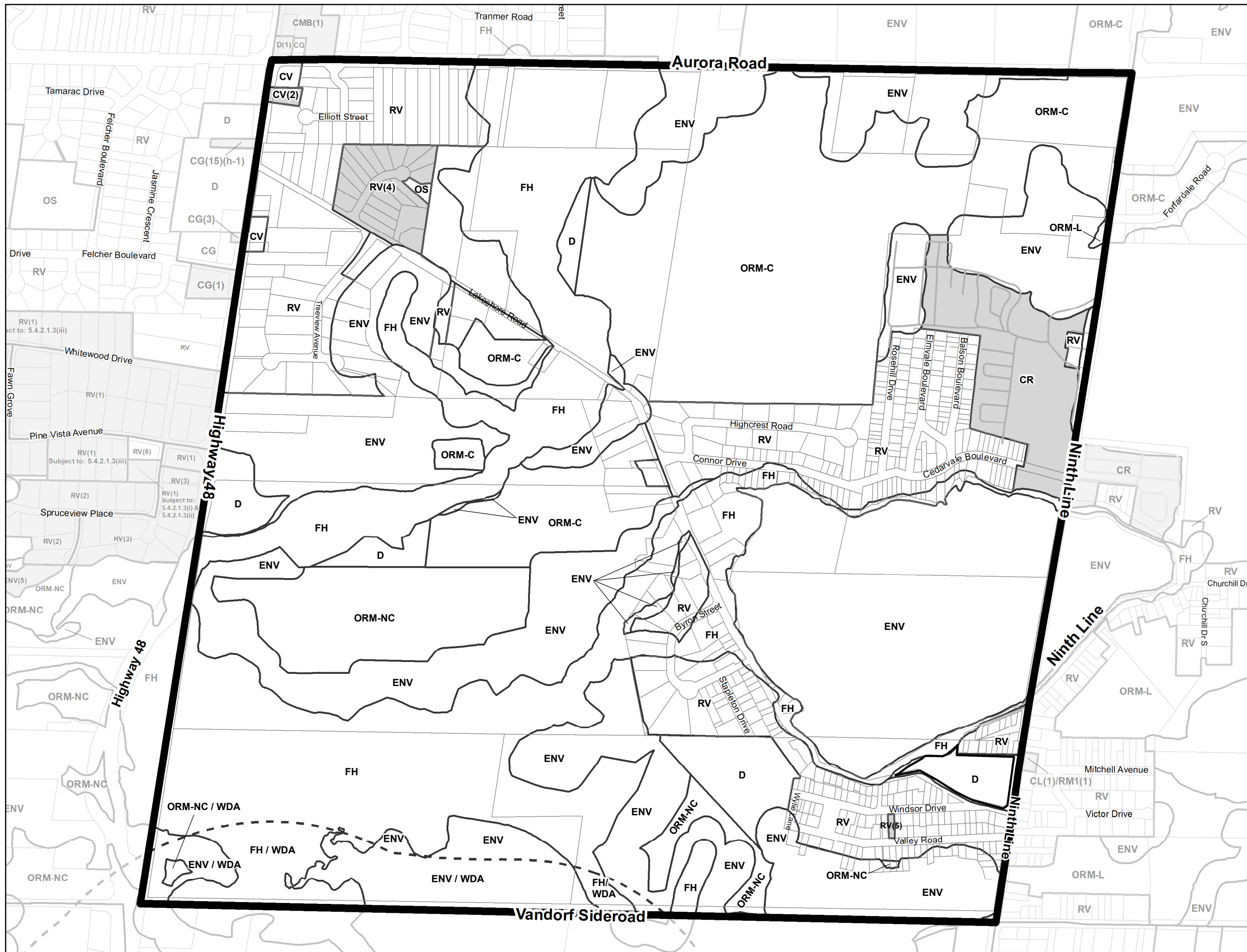
- Section 4**
 - AG - Agricultural
 - ENV - Environmental
 - FH - Flood Hazard
 - ORM-C - Oak Ridges Moraine Countryside
 - ORM-L - Oak Ridges Moraine Linkage
 - ORM-NC - Oak Ridges Moraine Natural Core
- Section 5**
 - RPS - Residential Private Services
 - RV - Residential Village
 - R1 - Residential 1
 - R2 - Residential 2
 - R3 - Residential 3
 - R4 - Residential 4
 - RM1 - Residential Multiple 1
 - RM2 - Residential Multiple 2
- Section 5A**
 - RN1 - New Residential 1
 - RN2 - New Residential 2
 - RN3 - New Residential 3
 - RN4 - New Residential 4
 - RN5 - New Residential 5
- Section 6**
 - CM1 - Downtown Mixed Commercial
 - CM2 - Western Approach Mixed Commercial
 - CMB - Commercial Residential Mixed - Ballantrae
 - CG - General Commercial
 - CL - Local Commercial
 - CV - Village Commercial
 - CR - Recreational Commercial
- Section 7**
 - EBP/EBP-G - Employment Business Park / - Gormley
 - EH/EH-G - Employment Heavy / - Gormley
 - EL/EL-G - Employment Light / - Gormley
 - ED - Employment Disposal
 - EX - Employment Extraction
- Section 8**
 - I - Institutional
 - OS - Open Space
 - D - Development Reserve
- Section 2**
 - h - Holding Symbol
 - f - Flood Vulnerable
 - t - Temporary Use
 - w - Water Restriction
 - WDA - Waste Disposal Area



Town of Whitchurch Stouffville
Zoning By-law 2010-001-ZO
Revised: January 2023



SCHEDULE 27a



2	3	4	5	6	7	8
9	10	11	12	13	14	15
16	17	18	19	20	21	22
23	24	25	26	27	28	29
30	31	32	33	34	35	36
37	38	39	40	41	42	
43	44	45	46	47	48	49
50	51	52	53	54	55	56
57						

ZONE DESCRIPTION

Section 4

- AG - Agricultural
- ENV - Environmental
- FH - Flood Hazard
- ORM-C - Oak Ridges Moraine Countryside
- ORM-L - Oak Ridges Moraine Linkage
- ORM-NC - Oak Ridges Moraine Natural Core

Section 5

- RPS - Residential Private Services
- RV - Residential Village
- R1 - Residential 1
- R2 - Residential 2
- R3 - Residential 3
- R4 - Residential 4
- RM1 - Residential Multiple 1
- RM2 - Residential Multiple 2

Section 5A

- RN1 - New Residential 1
- RN2 - New Residential 2
- RN3 - New Residential 3
- RN4 - New Residential 4
- RN5 - New Residential 5

Section 6

- CM1 - Downtown Mixed Commercial
- CM2 - Western Approach Mixed Commercial
- CMB - Commercial Residential Mixed - Ballantrae
- CG - General Commercial
- CL - Local Commercial
- CV - Village Commercial
- CR - Recreational Commercial

Section 7


- EBP/EBP-G - Employment Business Park / - Gormley
- EH/EH-G - Employment Heavy / - Gormley
- EL/EL-G - Employment Light / - Gormley
- ED - Employment Disposal
- EX - Employment Extraction

Section 8

- I - Institutional
- OS - Open Space
- D - Development Reserve

Section 2

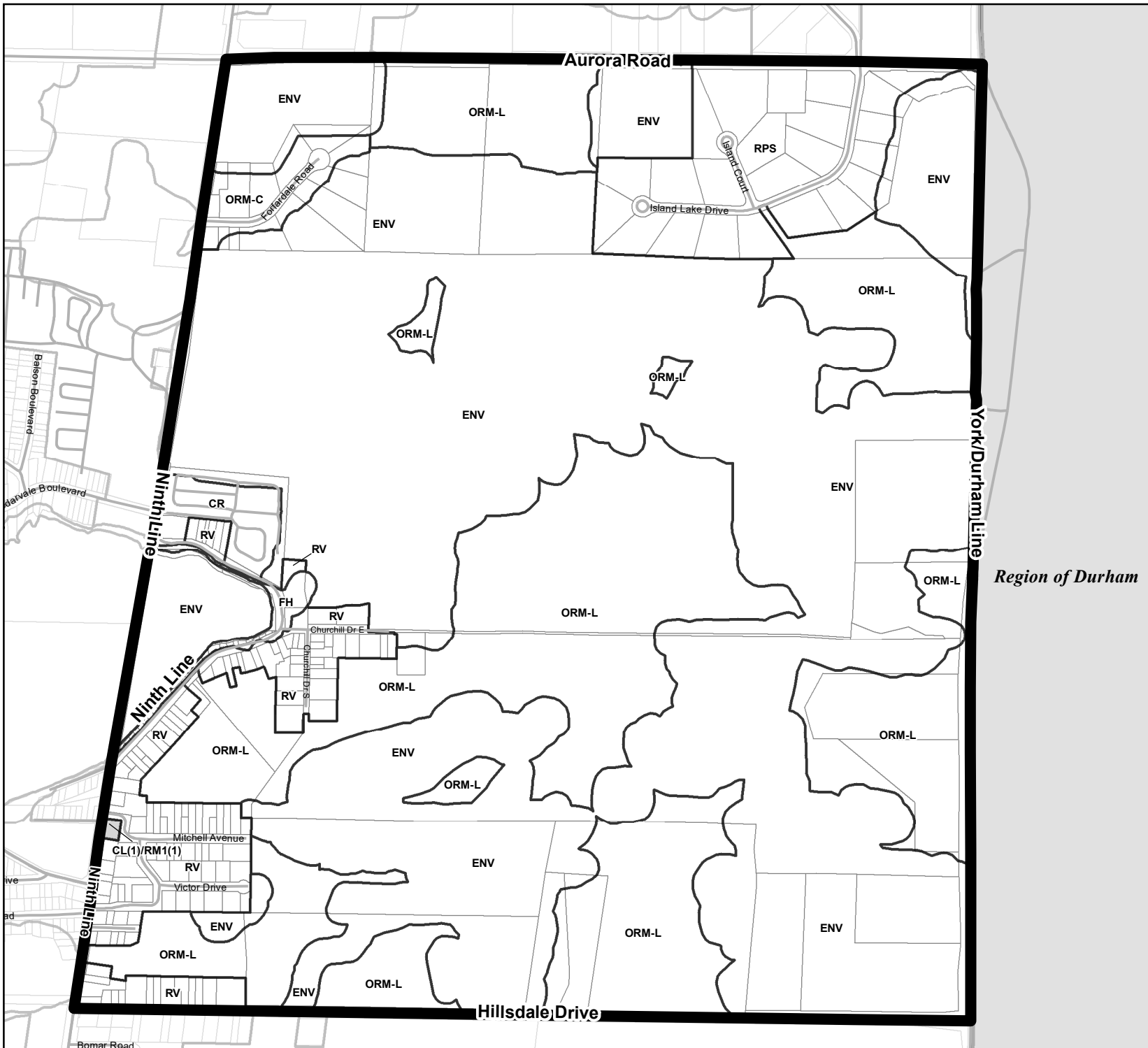
- h - Holding Symbol
- f - Flood Vulnerable
- t - Temporary Use
- w - Water Restriction
- WDA - Waste Disposal Area



Town of Whitchurch-Stouffville
Zoning By-law 2010-001-ZO
Revised: January 2023



SCHEDULE 28



2	3	4	5	6	7	8
9	10	11	12	13	14	15
16	17	18	19	20	21	22
23	24	25	26	27	28	29
30	31	32	33	34	35	36
37	38	39	40	41	42	43
44	45	46	47	48	49	50
51	52	53	54	55	56	57

ZONE DESCRIPTION

- Section 4**
 AG - Agricultural
 ENV - Environmental
 FH - Flood Hazard
 ORM-C - Oak Ridges Moraine Countryside
 ORM-L - Oak Ridges Moraine Linkage
 ORM-NC - Oak Ridges Moraine Natural Core

- Section 5**
 RPS - Residential Private Services
 RV - Residential Village
 R1 - Residential 1
 R2 - Residential 2
 R3 - Residential 3
 R4 - Residential 4
 RM1 - Residential Multiple 1
 RM2 - Residential Multiple 2

- Section 5A**
 RN1 - New Residential 1
 RN2 - New Residential 2
 RN3 - New Residential 3
 RN4 - New Residential 4
 RN5 - New Residential 5

- Section 6**
 CM1 - Downtown Mixed Commercial
 CM2 - Western Approach Mixed Commercial
 CMB - Commercial Residential Mixed - Ballantrae
 CG - General Commercial
 CL - Local Commercial
 CV - Village Commercial
 CR - Recreational Commercial

- Section 7**
 EBP/EBP-G - Employment Business Park / - Gormley
 EH/EH-G - Employment Heavy / - Gormley
 EL/EL-G - Employment Light / - Gormley
 ED - Employment Disposal
 EX - Employment Extraction

- Section 8**
 I - Institutional
 OS - Open Space
 D - Development Reserve

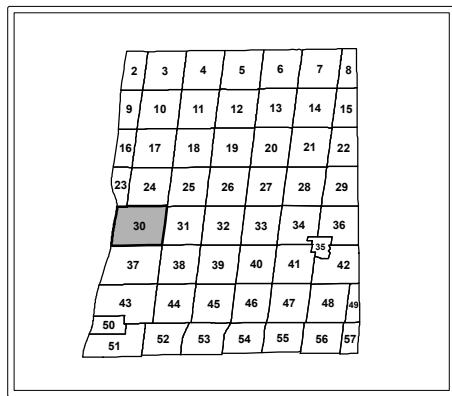
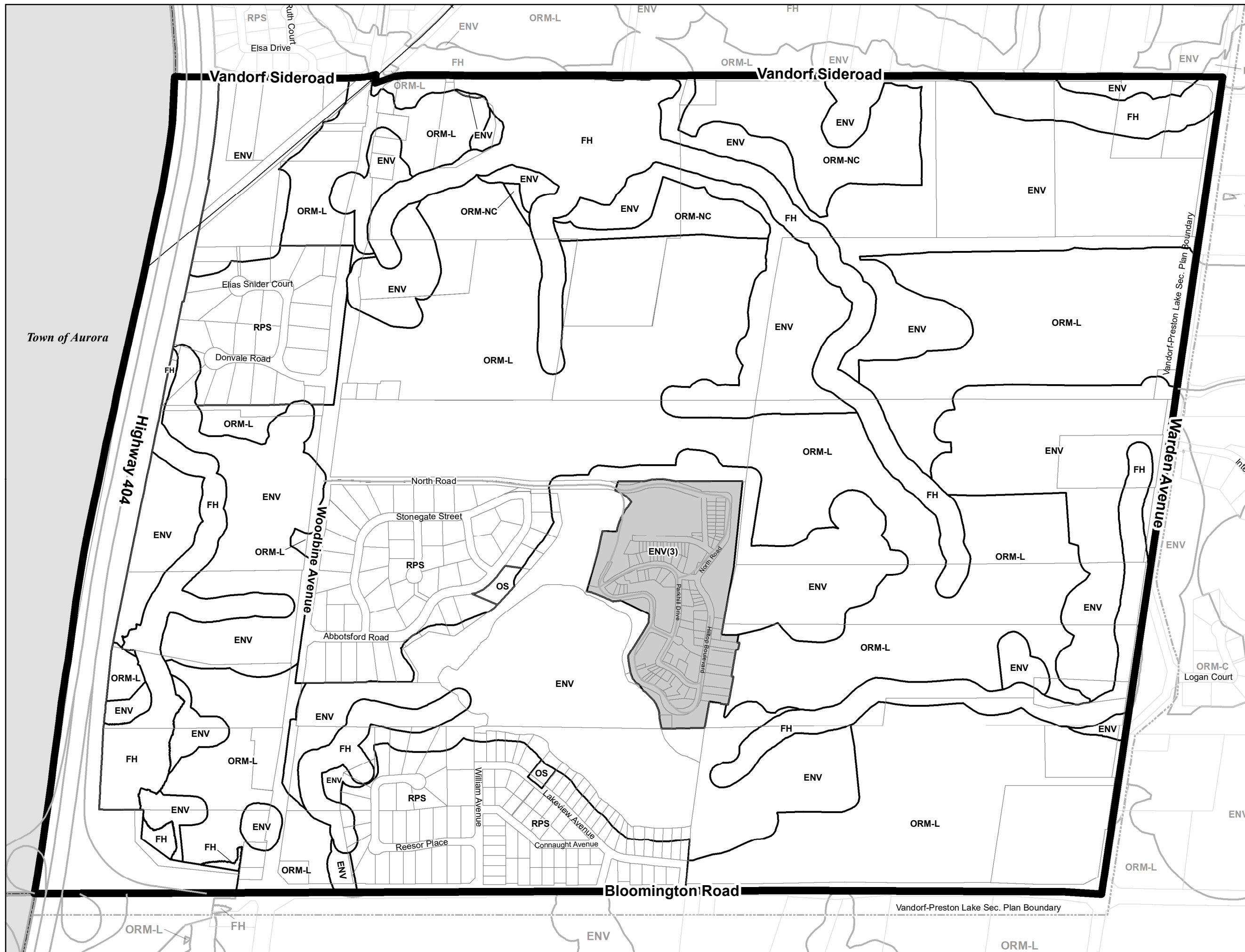
- Section 2**
 h - Holding Symbol
 f - Flood Vulnerable
 t - Temporary Use
 w - Water Restriction
 WDA - Waste Disposal Area



Town of Whitchurch-Stouffville
 Zoning By-law 2010-001-ZO
 Revised: January 2023



SCHEDULE 29



ZONE DESCRIPTION

Section 4
 AG - Agricultural
 ENV - Environmental
 FH - Flood Hazard
 ORM-C - Oak Ridges Moraine Countryside
 ORM-L - Oak Ridges Moraine Linkage
 ORM-NC - Oak Ridges Moraine Natural Core

Section 5
 RPS - Residential Private Services
 RV - Residential Village
 R1 - Residential 1
 R2 - Residential 2
 R3 - Residential 3
 R4 - Residential 4
 RM1 - Residential Multiple 1
 RM2 - Residential Multiple 2

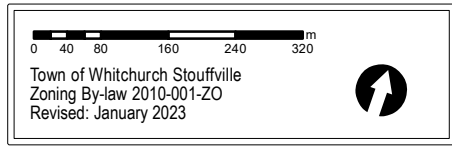
Section 5A
 RN1 - New Residential 1
 RN2 - New Residential 2
 RN3 - New Residential 3
 RN4 - New Residential 4
 RN5 - New Residential 5

Section 6
 CM1 - Downtown Mixed Commercial
 CM2 - Western Approach Mixed Commercial
 CMB - Commercial Residential Mixed - Ballantrae
 CG - General Commercial
 CL - Local Commercial
 CV - Village Commercial
 CR - Recreational Commercial

Section 7
 EBP/EBP-G - Employment Business Park / - Gormley
 EH/EH-G - Employment Heavy / - Gormley
 EL/EL-G - Employment Light / - Gormley
 ED - Employment Disposal
 EX - Employment Extraction

Section 8
 I - Institutional
 OS - Open Space
 D - Development Reserve

Section 2
 h - Holding Symbol
 f - Flood Vulnerable
 t - Temporary Use
 w - Water Restriction
 WDA - Waste Disposal Area



SCHEDULE 30



2	3	4	5	6	7	8
9	10	11	12	13	14	15
16	17	18	19	20	21	22
23	24	25	26	27	28	29
30	31	32	33	34	35	36
37	38	39	40	41	42	
43	44	45	46	47	48	49
50	51	52	53	54	55	56
57						

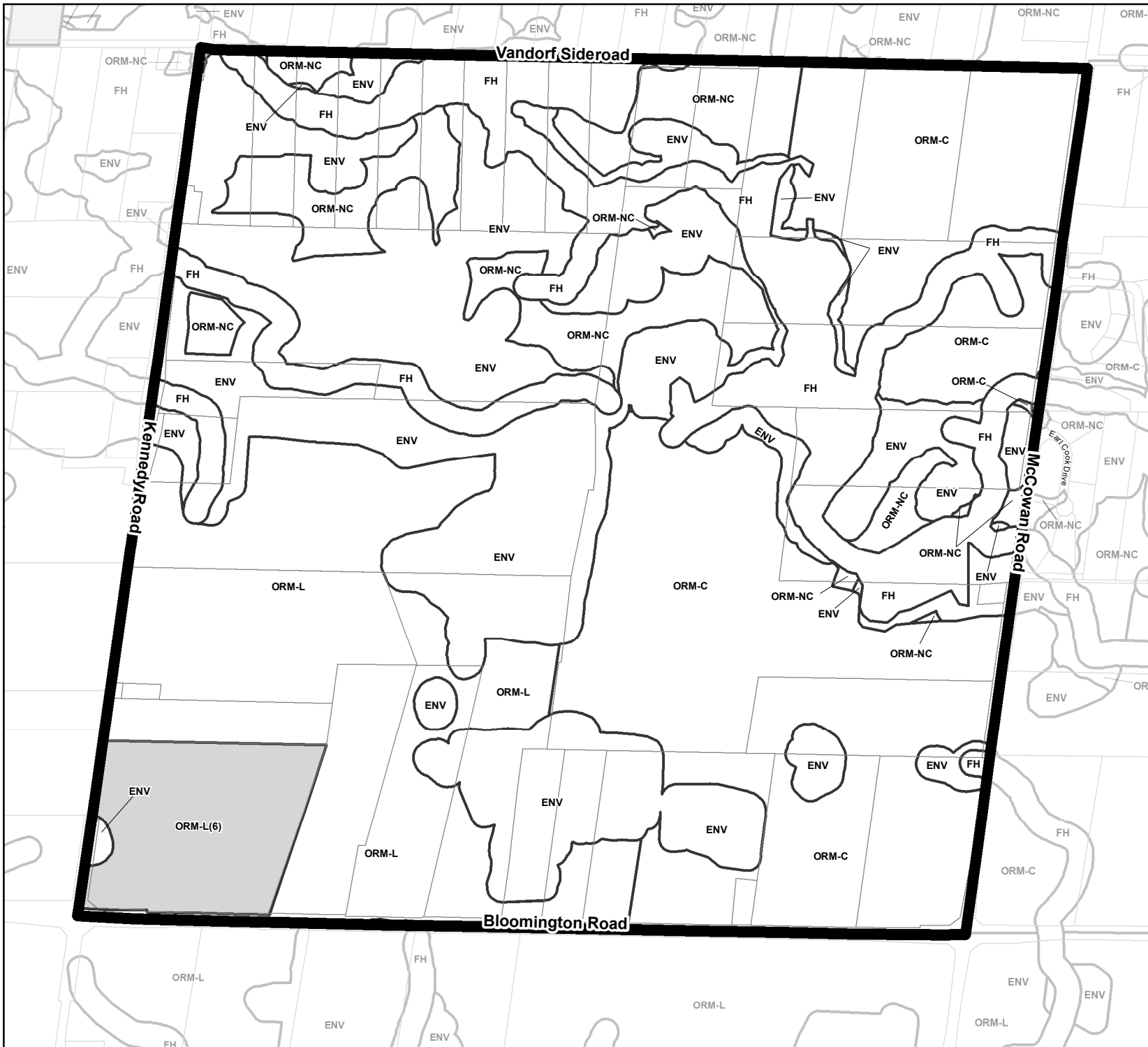
ZONE DESCRIPTION

- Section 4**
 AG - Agricultural
 ENV - Environmental
 FH - Flood Hazard
 ORM-C - Oak Ridges Moraine Countryside
 ORM-L - Oak Ridges Moraine Linkage
 ORM-NC - Oak Ridges Moraine Natural Core
- Section 5**
 RPS - Residential Private Services
 RV - Residential Village
 R1 - Residential 1
 R2 - Residential 2
 R3 - Residential 3
 R4 - Residential 4
 RM1 - Residential Multiple 1
 RM2 - Residential Multiple 2
- Section 5A**
 RN1 - New Residential 1
 RN2 - New Residential 2
 RN3 - New Residential 3
 RN4 - New Residential 4
 RN5 - New Residential 5
- Section 6**
 CM1 - Downtown Mixed Commercial
 CM2 - Western Approach Mixed Commercial
 CMB - Commercial Residential Mixed - Ballantrae
 CG - General Commercial
 CL - Local Commercial
 CV - Village Commercial
 CR - Recreational Commercial
- Section 7**
 EBP/EBP-G - Employment Business Park / - Gormley
 EH/EH-G - Employment Heavy / - Gormley
 EL/EL-G - Employment Light / - Gormley
 ED - Employment Disposal
 EX - Employment Extraction
- Section 8**
 I - Institutional
 OS - Open Space
 D - Development Reserve
- Section 2**
 h - Holding Symbol
 f - Flood Vulnerable
 t - Temporary Use
 w - Water Restriction
 WDA - Waste Disposal Area

0 50 100 200 300 400 m

Town of Whitchurch Stouffville
 Zoning By-law 2010-001-ZO
 Revised: January 2023

SCHEDULE 31



2	3	4	5	6	7	8
9	10	11	12	13	14	15
16	17	18	19	20	21	22
23	24	25	26	27	28	29
30	31	32	33	34	35	36
37	38	39	40	41	42	43
44	45	46	47	48	49	50
51	52	53	54	55	56	57

ZONE DESCRIPTION

- Section 4**
 AG - Agricultural
 ENV - Environmental
 FH - Flood Hazard
 ORM-C - Oak Ridges Moraine Countryside
 ORM-L - Oak Ridges Moraine Linkage
 ORM-NC - Oak Ridges Moraine Natural Core

- Section 5**
 RPS - Residential Private Services
 RV - Residential Village
 R1 - Residential 1
 R2 - Residential 2
 R3 - Residential 3
 R4 - Residential 4
 RM1 - Residential Multiple 1
 RM2 - Residential Multiple 2

- Section 5A**
 RN1 - New Residential 1
 RN2 - New Residential 2
 RN3 - New Residential 3
 RN4 - New Residential 4
 RN5 - New Residential 5

- Section 6**
 CM1 - Downtown Mixed Commercial
 CM2 - Western Approach Mixed Commercial
 CMB - Commercial Residential Mixed - Ballantrae
 CG - General Commercial
 CL - Local Commercial
 CV - Village Commercial
 CR - Recreational Commercial

- Section 7**
 EB/EBP-G - Employment Business Park / - Gormley
 EH/EH-G - Employment Heavy / - Gormley
 EL/EL-G - Employment Light / - Gormley
 ED - Employment Disposal
 EX - Employment Extraction

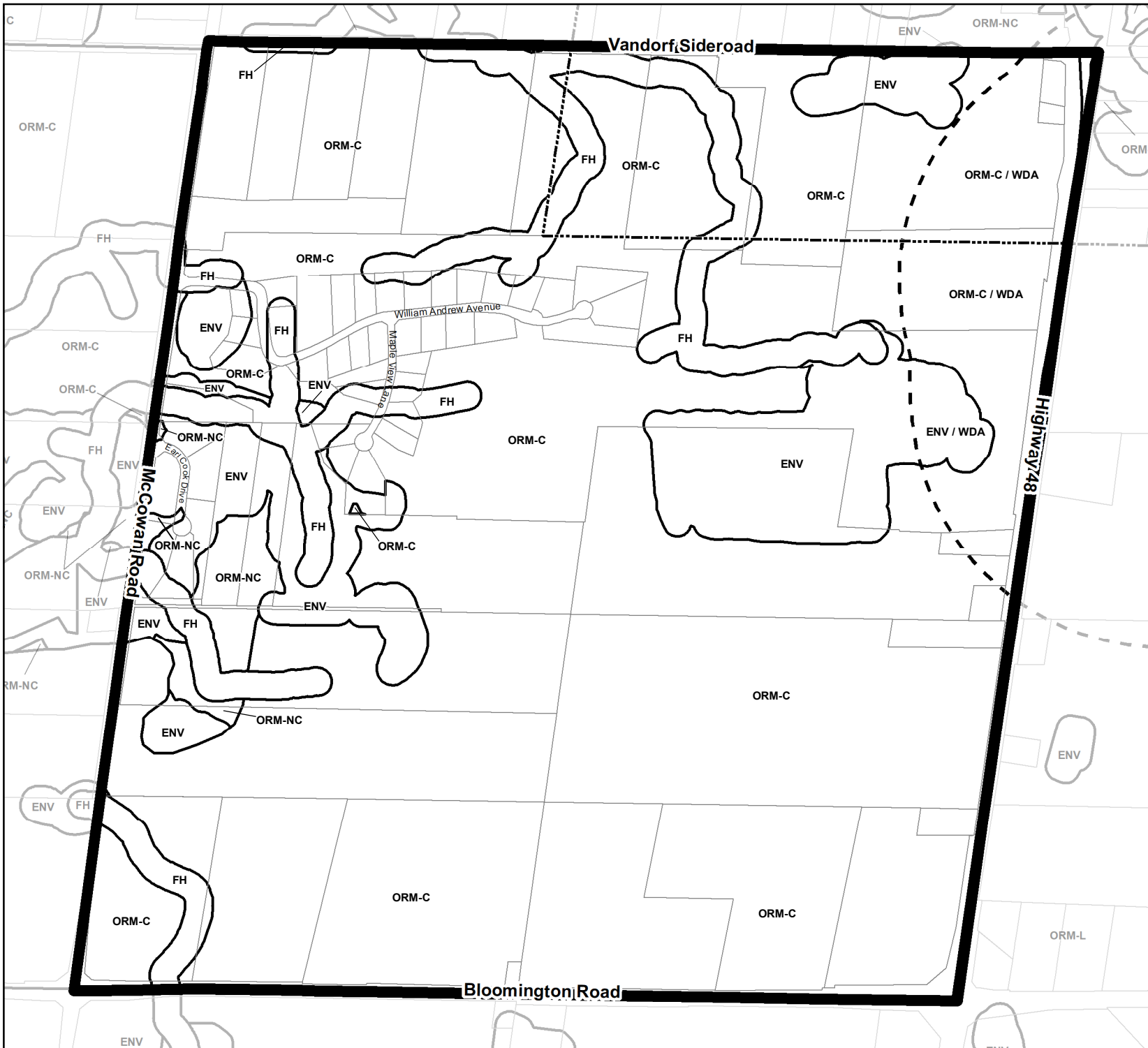
- Section 8**
 I - Institutional
 OS - Open Space
 D - Development Reserve

- Section 2**
 h - Holding Symbol
 f - Flood Vulnerable
 t - Temporary Use
 w - Water Restriction
 WDA - Waste Disposal Area

0 55 110 220 330 440 m

Town of Whitchurch Stouffville
 Zoning By-law 2010-001-ZO
 Revised: January 2023

SCHEDULE 32



2	3	4	5	6	7	8
9	10	11	12	13	14	15
16	17	18	19	20	21	22
23	24	25	26	27	28	29
30	31	32	33	34	35	36
37	38	39	40	41	42	
43	44	45	46	47	48	49
50	51	52	53	54	55	56
57						

ZONE DESCRIPTION

- Section 4**
 AG - Agricultural
 ENV - Environmental
 FH - Flood Hazard
 ORM-C - Oak Ridges Moraine Countryside
 ORM-L - Oak Ridges Moraine Linkage
 ORM-NC - Oak Ridges Moraine Natural Core

- Section 5**
 RPS - Residential Private Services
 RV - Residential Village
 R1 - Residential 1
 R2 - Residential 2
 R3 - Residential 3
 R4 - Residential 4
 RM1 - Residential Multiple 1
 RM2 - Residential Multiple 2

- Section 5A**
 RN1 - New Residential 1
 RN2 - New Residential 2
 RN3 - New Residential 3
 RN4 - New Residential 4
 RN5 - New Residential 5

- Section 6**
 CM1 - Downtown Mixed Commercial
 CM2 - Western Approach Mixed Commercial
 CMB - Commercial Residential Mixed - Ballantrae
 CG - General Commercial
 CL - Local Commercial
 CV - Village Commercial
 CR - Recreational Commercial

- Section 7**
 EBP/EBP-G - Employment Business Park / - Gormley
 EH/EH-G - Employment Heavy / - Gormley
 EL/EL-G - Employment Light / - Gormley
 ED - Employment Disposal
 EX - Employment Extraction

- Section 8**
 I - Institutional
 OS - Open Space
 D - Development Reserve

- Section 2**
 h - Holding Symbol
 f - Flood Vulnerable
 t - Temporary Use
 w - Water Restriction
 WDA - Waste Disposal Area

0 50 100 200 300 400 m

Town of Whitchurch-Stouffville
 Zoning By-law 2010-001-ZO
 Revised: January 2023

SCHEDULE 33



2	3	4	5	6	7	8
9	10	11	12	13	14	15
16	17	18	19	20	21	22
23	24	25	26	27	28	29
30	31	32	33	34	35	36
37	38	39	40	41	42	
43	44	45	46	47	48	49
50	51	52	53	54	55	56
57						

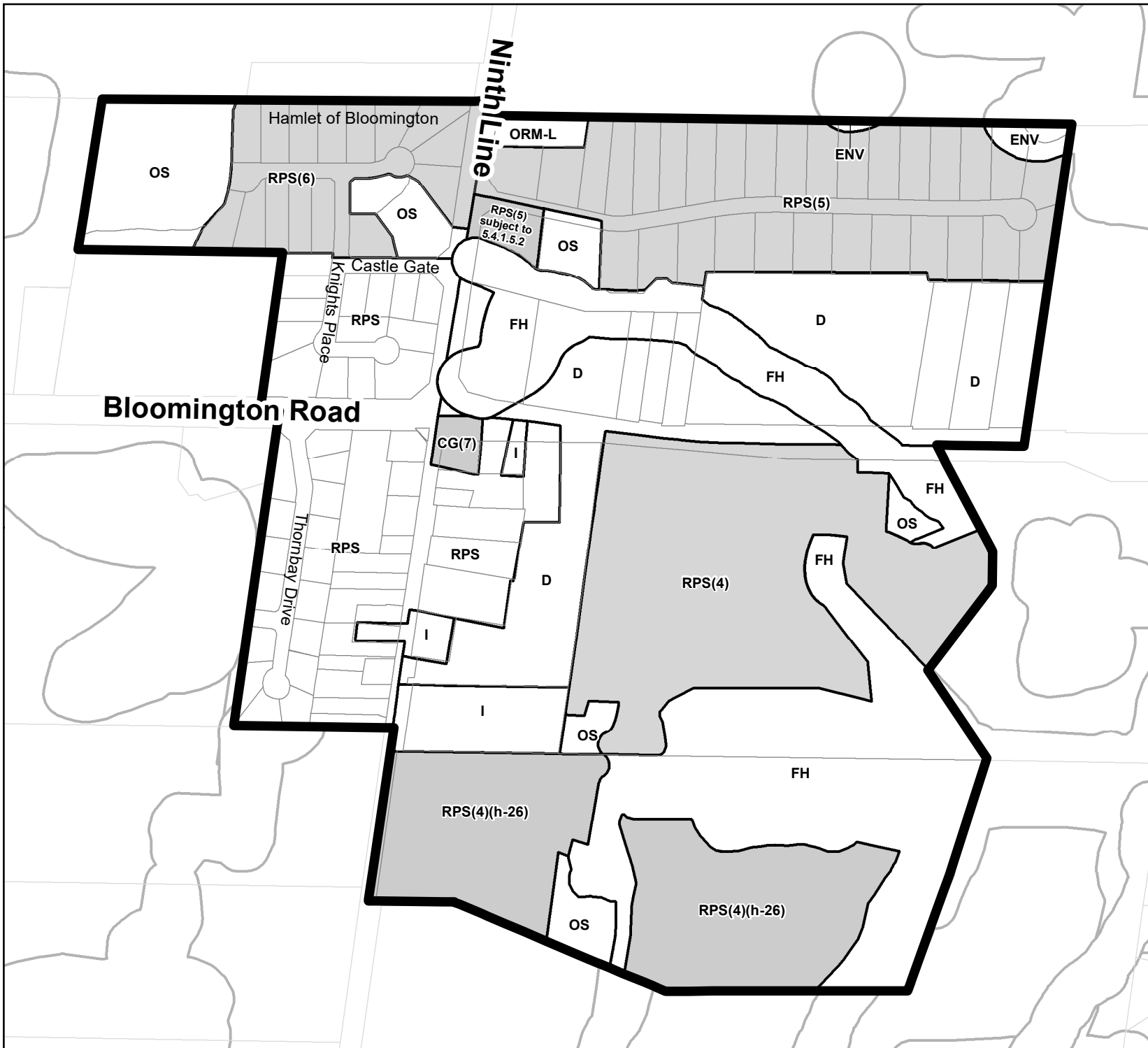
ZONE DESCRIPTION

- Section 4**
 AG - Agricultural
 ENV - Environmental
 FH - Flood Hazard
 ORM-C - Oak Ridges Moraine Countryside
 ORM-L - Oak Ridges Moraine Linkage
 ORM-NC - Oak Ridges Moraine Natural Core
- Section 5**
 RPS - Residential Private Services
 RV - Residential Village
 R1 - Residential 1
 R2 - Residential 2
 R3 - Residential 3
 R4 - Residential 4
 RM1 - Residential Multiple 1
 RM2 - Residential Multiple 2
- Section 5A**
 RN1 - New Residential 1
 RN2 - New Residential 2
 RN3 - New Residential 3
 RN4 - New Residential 4
 RN5 - New Residential 5
- Section 6**
 CM1 - Downtown Mixed Commercial
 CM2 - Western Approach Mixed Commercial
 CMB - Commercial Residential Mixed - Ballantrae
 CG - General Commercial
 CL - Local Commercial
 CV - Village Commercial
 CR - Recreational Commercial
- Section 7**
 EBP/EBP-G - Employment Business Park / - Gormley
 EH/EH-G - Employment Heavy / - Gormley
 EL/EL-G - Employment Light / - Gormley
 ED - Employment Disposal
 EX - Employment Extraction
- Section 8**
 I - Institutional
 OS - Open Space
 D - Development Reserve
- Section 2**
 h - Holding Symbol
 f - Flood Vulnerable
 t - Temporary Use
 w - Water Restriction
 WDA - Waste Disposal Area

0 50 100 200 300 400 m

Town of Whitchurch Stouffville
 Zoning By-law 2010-001-ZO
 Revised: January 2023

SCHEDULE 34



2	3	4	5	6	7	8
9	10	11	12	13	14	15
16	17	18	19	20	21	22
23	24	25	26	27	28	29
30	31	32	33	34	35	36
37	38	39	40	41	42	43
44	45	46	47	48	49	50
51	52	53	54	55	56	57

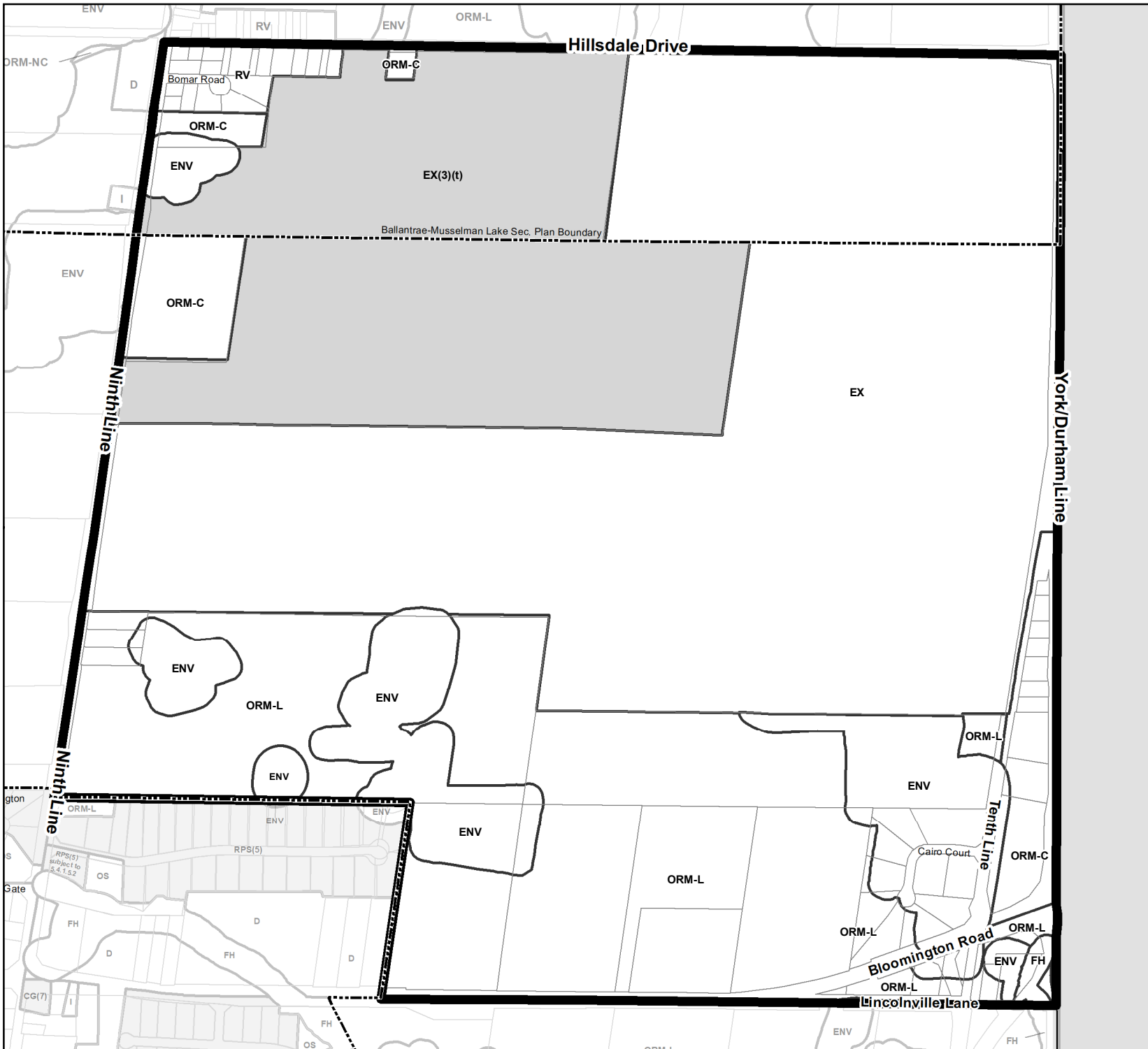
ZONE DESCRIPTION

- Section 4**
 AG - Agricultural
 ENV - Environmental
 FH - Flood Hazard
 ORM-C - Oak Ridges Moraine Countryside
 ORM-L - Oak Ridges Moraine Linkage
 ORM-NC - Oak Ridges Moraine Natural Core
- Section 5**
 RPS - Residential Private Services
 RV - Residential Village
 R1 - Residential 1
 R2 - Residential 2
 R3 - Residential 3
 R4 - Residential 4
 RM1 - Residential Multiple 1
 RM2 - Residential Multiple 2
- Section 5A**
 RN1 - New Residential 1
 RN2 - New Residential 2
 RN3 - New Residential 3
 RN4 - New Residential 4
 RN5 - New Residential 5
- Section 6**
 CM1 - Downtown Mixed Commercial
 CM2 - Western Approach Mixed Commercial
 CMB - Commercial Residential Mixed - Ballantrae
 CG - General Commercial
 CL - Local Commercial
 CV - Village Commercial
 CR - Recreational Commercial
- Section 7**
 EBP/EBP-G - Employment Business Park / - Gormley
 EH/EH-G - Employment Heavy / - Gormley
 EL/EL-G - Employment Light / - Gormley
 ED - Employment Disposal
 EX - Employment Extraction
- Section 8**
 I - Institutional
 OS - Open Space
 D - Development Reserve
- Section 2**
 h - Holding Symbol
 f - Flood Vulnerable
 t - Temporary Use
 w - Water Restriction
 WDA - Waste Disposal Area

0 30 60 120 180 240 m

Town of Whitchurch Stouffville
 Zoning By-law 2010-001-ZO
 Revised: January 2023

SCHEDULE 35



2	3	4	5	6	7	8
9	10	11	12	13	14	15
16	17	18	19	20	21	22
23	24	25	26	27	28	29
30	31	32	33	34	35	36
37	38	39	40	41	42	
43	44	45	46	47	48	49
50	51	52	53	54	55	56
57						

ZONE DESCRIPTION

- Section 4**
 AG - Agricultural
 ENV - Environmental
 FH - Flood Hazard
 ORM-C - Oak Ridges Moraine Countryside
 ORM-L - Oak Ridges Moraine Linkage
 ORM-NC - Oak Ridges Moraine Natural Core

- Section 5**
 RPS - Residential Private Services
 RV - Residential Village
 R1 - Residential 1
 R2 - Residential 2
 R3 - Residential 3
 R4 - Residential 4
 RM1 - Residential Multiple 1
 RM2 - Residential Multiple 2


- Section 5A**
 RN1 - New Residential 1
 RN2 - New Residential 2
 RN3 - New Residential 3
 RN4 - New Residential 4
 RN5 - New Residential 5

- Section 6**
 CM1 - Downtown Mixed Commercial
 CM2 - Western Approach Mixed Commercial
 CMB - Commercial Residential Mixed - Ballantrae
 CG - General Commercial
 CL - Local Commercial
 CV - Village Commercial
 CR - Recreational Commercial

- Section 7**
 EBP/EBP-G - Employment Business Park / - Gormley
 EH/EH-G - Employment Heavy / - Gormley
 EL/EL-G - Employment Light / - Gormley
 ED - Employment Disposal
 EX - Employment Extraction

- Section 8**
 I - Institutional
 OS - Open Space
 D - Development Reserve

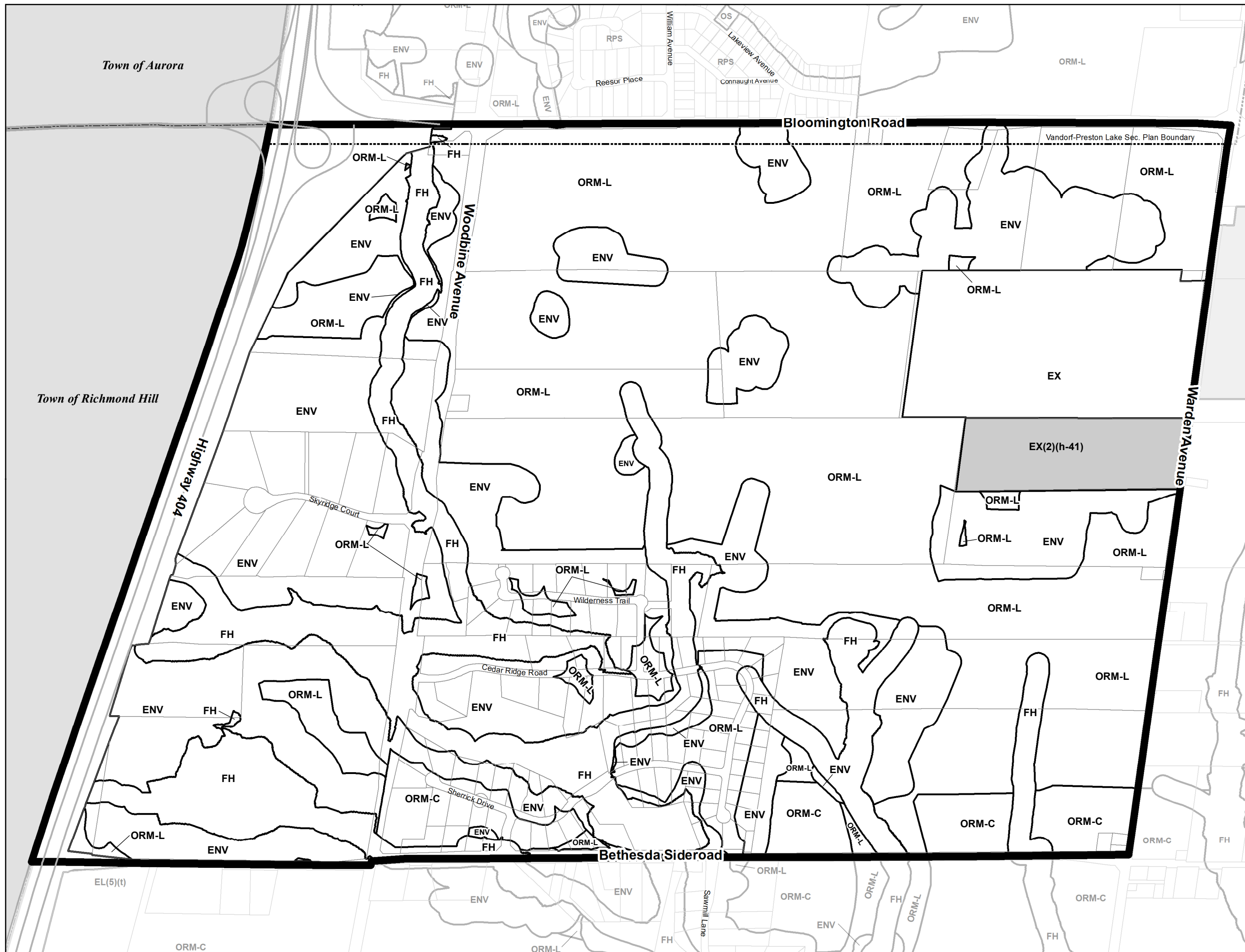
- Section 2**
 h - Holding Symbol
 f - Flood Vulnerable
 t - Temporary Use
 w - Water Restriction
 WDA - Waste Disposal Area



Town of Whitchurch Stouffville
 Zoning By-law 2010-001-ZO
 Revised: January 2023

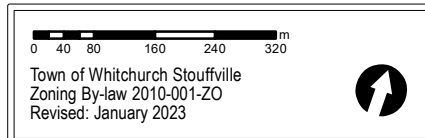


SCHEDULE 36

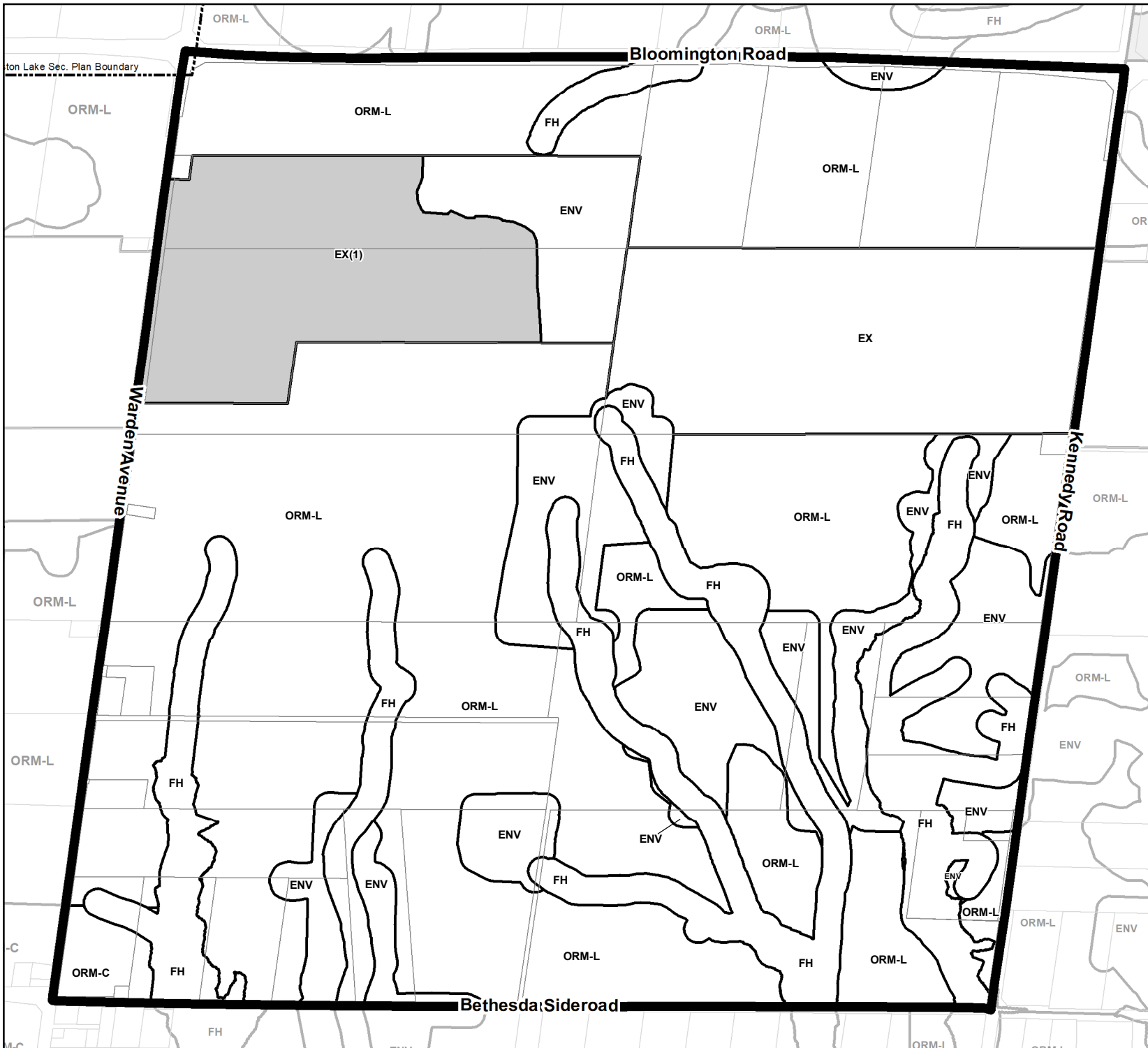


2	3	4	5	6	7	8
9	10	11	12	13	14	15
16	17	18	19	20	21	22
23	24	25	26	27	28	29
30	31	32	33	34	35	36
37	38	39	40	41	42	
43	44	45	46	47	48	49
50	51	52	53	54	55	56
57						

- ZONE DESCRIPTION**
- Section 4**
 AG - Agricultural
 ENV - Environmental
 FH - Flood Hazard
 ORM-C - Oak Ridges Moraine Countryside
 ORM-L - Oak Ridges Moraine Linkage
 ORM-NC - Oak Ridges Moraine Natural Core
- Section 5**
 RPS - Residential Private Services
 RV - Residential Village
 R1 - Residential 1
 R2 - Residential 2
 R3 - Residential 3
 R4 - Residential 4
 RM1 - Residential Multiple 1
 RM2 - Residential Multiple 2
- Section 5A**
 RN1 - New Residential 1
 RN2 - New Residential 2
 RN3 - New Residential 3
 RN4 - New Residential 4
 RN5 - New Residential 5
- Section 6**
 CM1 - Downtown Mixed Commercial
 CM2 - Western Approach Mixed Commercial
 CMB - Commercial Residential Mixed - Ballantrae
 CG - General Commercial
 CL - Local Commercial
 CV - Village Commercial
 CR - Recreational Commercial
- Section 7**
 EBP/EBP-G - Employment Business Park / - Gormley
 EH/EH-G - Employment Heavy / - Gormley
 EL/EL-G - Employment Light / - Gormley
 ED - Employment Disposal
 EX - Employment Extraction
- Section 8**
 I - Institutional
 OS - Open Space
 D - Development Reserve
- Section 2**
 h - Holding Symbol
 f - Flood Vulnerable
 t - Temporary Use
 w - Water Restriction
 WDA - Waste Disposal Area



SCHEDULE 37



2	3	4	5	6	7	8
9	10	11	12	13	14	15
16	17	18	19	20	21	22
23	24	25	26	27	28	29
30	31	32	33	34	35	36
37	38	39	40	41	42	
43	44	45	46	47	48	49
50	51	52	53	54	55	56
57						

ZONE DESCRIPTION

- Section 4**
 AG - Agricultural
 ENV - Environmental
 FH - Flood Hazard
 ORM-C - Oak Ridges Moraine Countryside
 ORM-L - Oak Ridges Moraine Linkage
 ORM-NC - Oak Ridges Moraine Natural Core

- Section 5**
 RPS - Residential Private Services
 RV - Residential Village
 R1 - Residential 1
 R2 - Residential 2
 R3 - Residential 3
 R4 - Residential 4
 RM1 - Residential Multiple 1
 RM2 - Residential Multiple 2

- Section 5A**
 RN1 - New Residential 1
 RN2 - New Residential 2
 RN3 - New Residential 3
 RN4 - New Residential 4
 RN5 - New Residential 5

- Section 6**
 CM1 - Downtown Mixed Commercial
 CM2 - Western Approach Mixed Commercial
 CMB - Commercial Residential Mixed - Ballantrae
 CG - General Commercial
 CL - Local Commercial
 CV - Village Commercial
 CR - Recreational Commercial

- Section 7**
 EBP/EBP-G - Employment Business Park / - Gormley
 EH/EH-G - Employment Heavy / - Gormley
 EL/EL-G - Employment Light / - Gormley
 ED - Employment Disposal
 EX - Employment Extraction

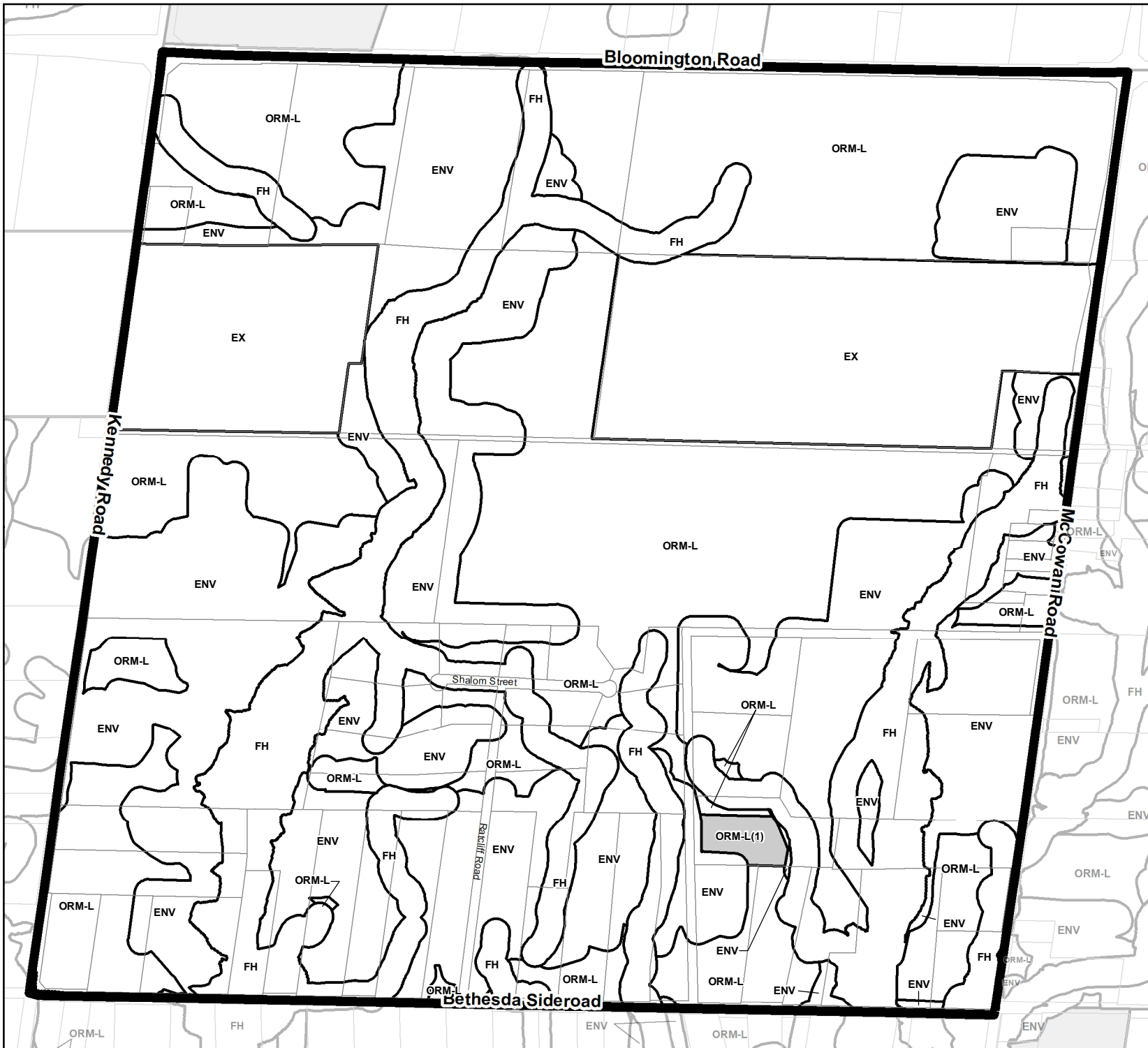
- Section 8**
 I - Institutional
 OS - Open Space
 D - Development Reserve

- Section 2**
 h - Holding Symbol
 f - Flood Vulnerable
 t - Temporary Use
 w - Water Restriction
 WDA - Waste Disposal Area

0 50 100 200 300 400 m

Town of Whitchurch Stouffville
 Zoning By-law 2010-001-ZO
 Revised: January 2023

SCHEDULE 38



2	3	4	5	6	7	8
9	10	11	12	13	14	15
16	17	18	19	20	21	22
23	24	25	26	27	28	29
30	31	32	33	34	35	36
37	38	39	40	41	42	43
44	45	46	47	48	49	50
51	52	53	54	55	56	57

ZONE DESCRIPTION

- Section 4**
 AG - Agricultural
 ENV - Environmental
 FH - Flood Hazard
 ORM-C - Oak Ridges Moraine Countryside
 ORM-L - Oak Ridges Moraine Linkage
 ORM-NC - Oak Ridges Moraine Natural Core

- Section 5**
 RPS - Residential Private Services
 RV - Residential Village
 R1 - Residential 1
 R2 - Residential 2
 R3 - Residential 3
 R4 - Residential 4
 RM1 - Residential Multiple 1
 RM2 - Residential Multiple 2

- Section 5A**
 RN1 - New Residential 1
 RN2 - New Residential 2
 RN3 - New Residential 3
 RN4 - New Residential 4
 RN5 - New Residential 5

- Section 6**
 CM1 - Downtown Mixed Commercial
 CM2 - Western Approach Mixed Commercial
 CMB - Commercial Residential Mixed - Ballantrae
 CG - General Commercial
 CL - Local Commercial
 CV - Village Commercial
 CR - Recreational Commercial

- Section 7**
 EB/EBP-G - Employment Business Park / - Gormley
 EH/EH-G - Employment Heavy / - Gormley
 EL/EL-G - Employment Light / - Gormley
 ED - Employment Disposal
 EX - Employment Extraction

- Section 8**
 I - Institutional
 OS - Open Space
 D - Development Reserve

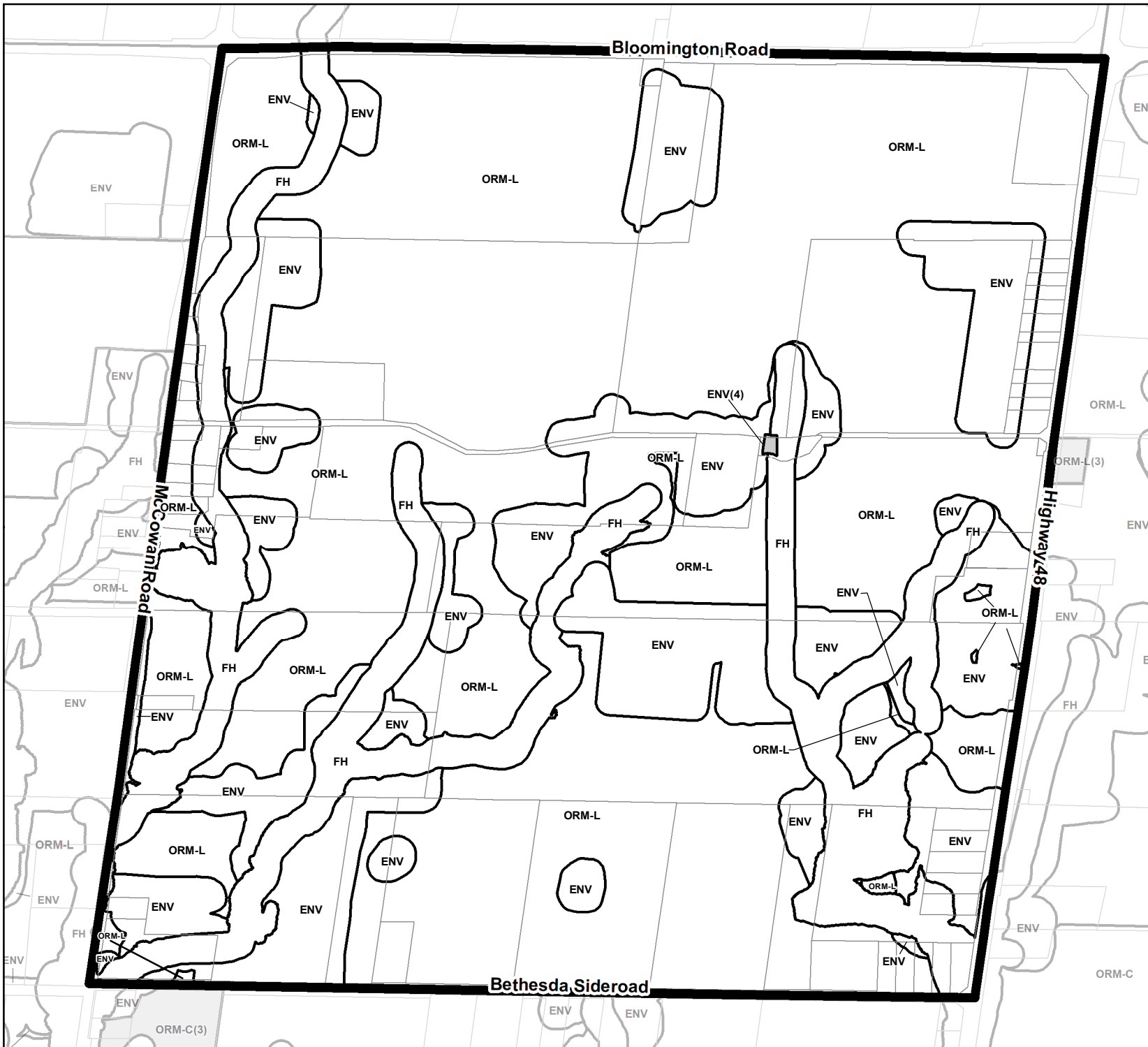
- Section 2**
 h - Holding Symbol
 f - Flood Vulnerable
 t - Temporary Use
 w - Water Restriction
 WDA - Waste Disposal Area



Town of Whitchurch Stouffville
 Zoning By-law 2010-001-ZO
 Revised: January 2023



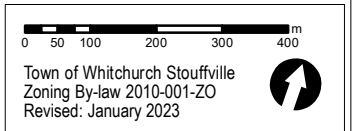
SCHEDULE 39



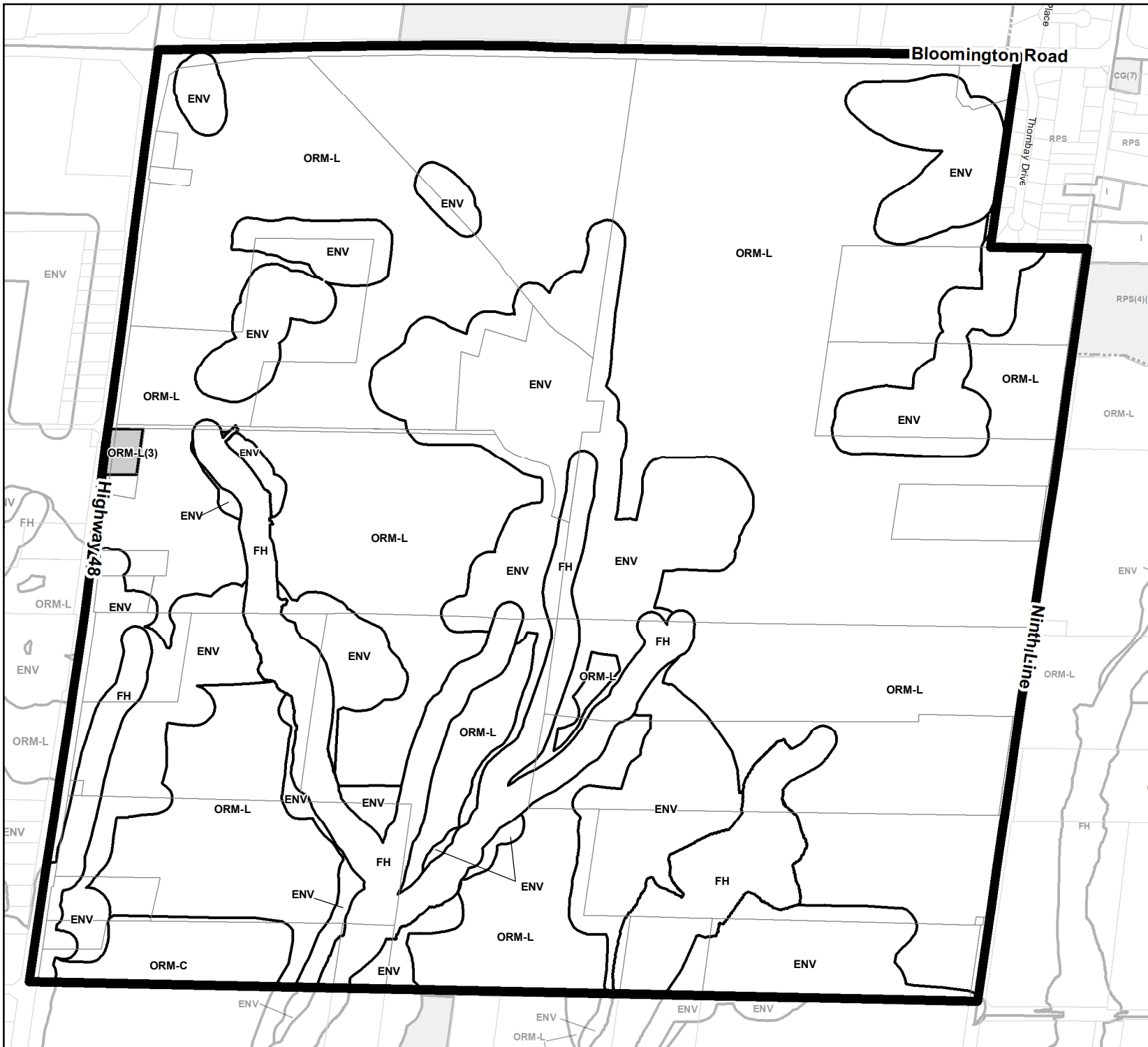
2	3	4	5	6	7	8
9	10	11	12	13	14	15
16	17	18	19	20	21	22
23	24	25	26	27	28	29
30	31	32	33	34	35	36
37	38	39	40	41	42	
43	44	45	46	47	48	49
50	51	52	53	54	55	56
57						

ZONE DESCRIPTION

- Section 4**
 AG - Agricultural
 ENV - Environmental
 FH - Flood Hazard
 ORM-C - Oak Ridges Moraine Countryside
 ORM-L - Oak Ridges Moraine Linkage
 ORM-NC - Oak Ridges Moraine Natural Core
- Section 5**
 RPS - Residential Private Services
 RV - Residential Village
 R1 - Residential 1
 R2 - Residential 2
 R3 - Residential 3
 R4 - Residential 4
 RM1 - Residential Multiple 1
 RM2 - Residential Multiple 2
- Section 5A**
 RN1 - New Residential 1
 RN2 - New Residential 2
 RN3 - New Residential 3
 RN4 - New Residential 4
 RN5 - New Residential 5
- Section 6**
 CM1 - Downtown Mixed Commercial
 CM2 - Western Approach Mixed Commercial
 CM3 - Commercial Residential Mixed - Ballantrae
 CG - General Commercial
 CL - Local Commercial
 CV - Village Commercial
 CR - Recreational Commercial
- Section 7**
 EB/EBP-G - Employment Business Park / - Gormley
 EH/EH-G - Employment Heavy / - Gormley
 EL/EL-G - Employment Light / - Gormley
 ED - Employment Disposal
 EX - Employment Extraction
- Section 8**
 I - Institutional
 OS - Open Space
 D - Development Reserve
- Section 2**
 h - Holding Symbol
 f - Flood Vulnerable
 t - Temporary Use
 w - Water Restriction
 WDA - Waste Disposal Area



SCHEDULE 40



2	3	4	5	6	7	8
9	10	11	12	13	14	15
16	17	18	19	20	21	22
23	24	25	26	27	28	29
30	31	32	33	34	35	36
37	38	39	40	41	42	
43	44	45	46	47	48	49
50	51	52	53	54	55	56
57						

ZONE DESCRIPTION

- Section 4**
 AG - Agricultural
 ENV - Environmental
 FH - Flood Hazard
 ORM-C - Oak Ridges Moraine Countryside
 ORM-L - Oak Ridges Moraine Linkage
 ORM-NC - Oak Ridges Moraine Natural Core

- Section 5**
 RPS - Residential Private Services
 RV - Residential Village
 R1 - Residential 1
 R2 - Residential 2
 R3 - Residential 3
 R4 - Residential 4
 RM1 - Residential Multiple 1
 RM2 - Residential Multiple 2


- Section 5A**
 RN1 - New Residential 1
 RN2 - New Residential 2
 RN3 - New Residential 3
 RN4 - New Residential 4
 RN5 - New Residential 5

- Section 6**
 CM1 - Downtown Mixed Commercial
 CM2 - Western Approach Mixed Commercial
 CMB - Commercial Residential Mixed - Ballantrae
 CG - General Commercial
 CL - Local Commercial
 CV - Village Commercial
 CR - Recreational Commercial

- Section 7**
 EBP/EBP-G - Employment Business Park / - Gormley
 EH/EH-G - Employment Heavy / - Gormley
 EL/EL-G - Employment Light / - Gormley
 ED - Employment Disposal
 EX - Employment Extraction

- Section 8**
 I - Institutional
 OS - Open Space
 D - Development Reserve

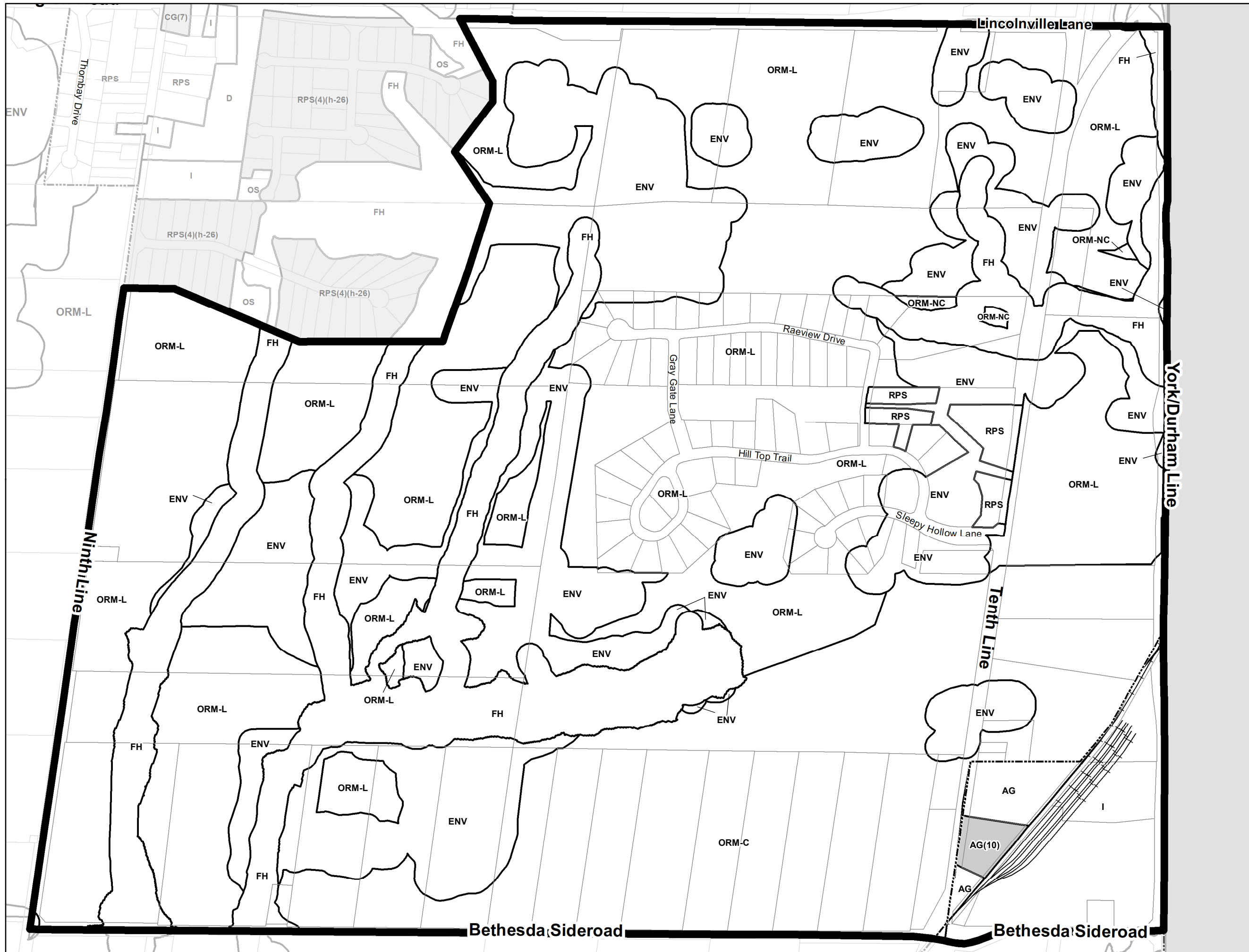
- Section 2**
 h - Holding Symbol
 f - Flood Vulnerable
 t - Temporary Use
 w - Water Restriction
 WDA - Waste Disposal Area



Town of Whitchurch Stouffville
 Zoning By-law 2010-001-ZO
 Revised: January 2023



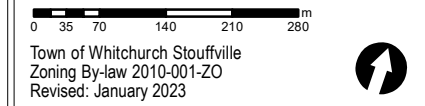
SCHEDULE 41

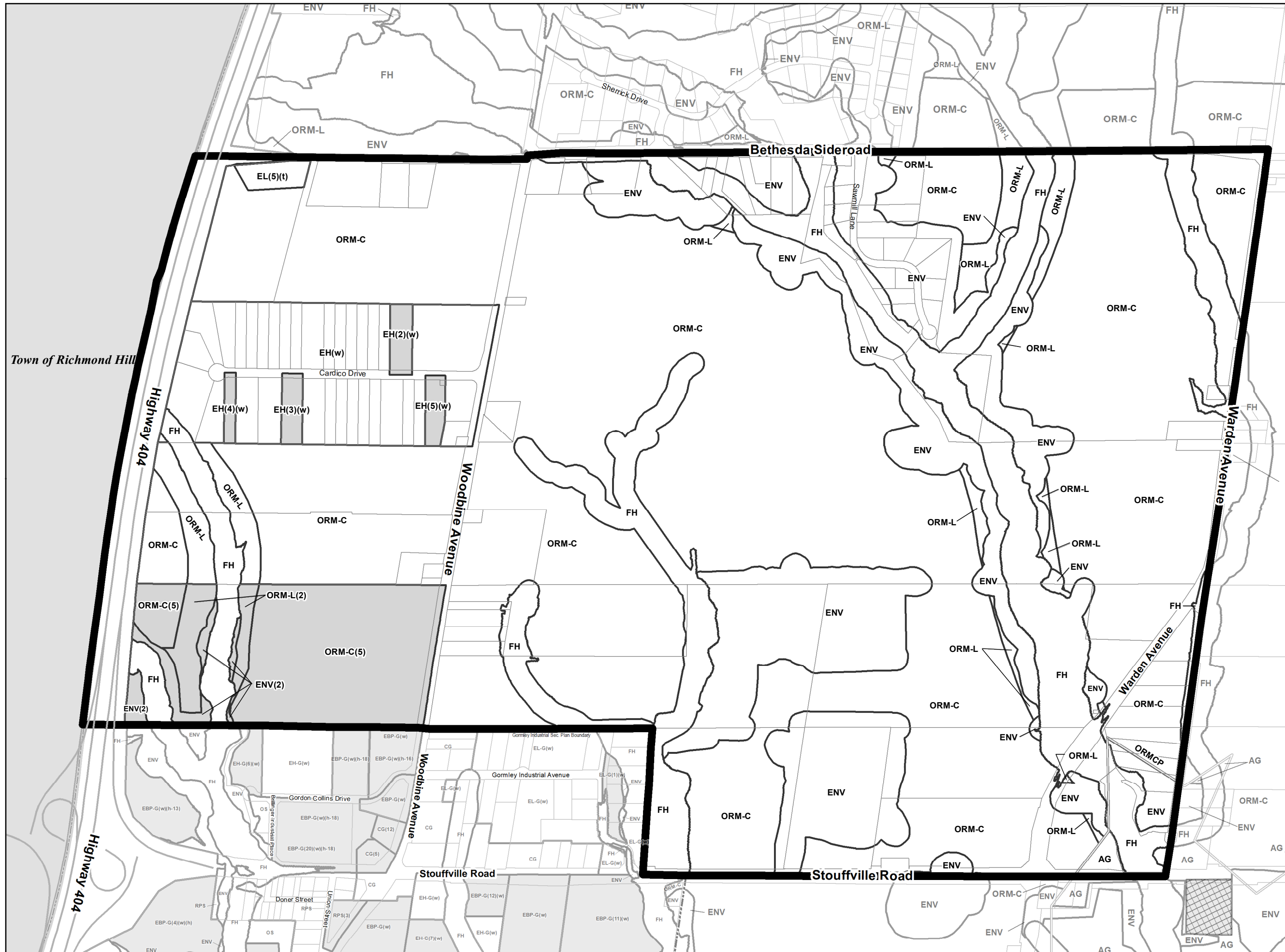


2	3	4	5	6	7	8
9	10	11	12	13	14	15
16	17	18	19	20	21	22
23	24	25	26	27	28	29
30	31	32	33	34	35	36
37	38	39	40	41	42	43
44	45	46	47	48	49	50
51	52	53	54	55	56	57

ZONE DESCRIPTION

- Section 4**
 AG - Agricultural
 ENV - Environmental
 FH - Flood Hazard
 ORM-C - Oak Ridges Moraine Countryside
 ORM-L - Oak Ridges Moraine Linkage
 ORM-NC - Oak Ridges Moraine Natural Core
- Section 5**
 RPS - Residential Private Services
 RV - Residential Village
 R1 - Residential 1
 R2 - Residential 2
 R3 - Residential 3
 R4 - Residential 4
 RM1 - Residential Multiple 1
 RM2 - Residential Multiple 2
- Section 5A**
 RN1 - New Residential 1
 RN2 - New Residential 2
 RN3 - New Residential 3
 RN4 - New Residential 4
 RN5 - New Residential 5
- Section 6**
 CM1 - Downtown Mixed Commercial
 CM2 - Western Approach Mixed Commercial
 CMB - Commercial Residential Mixed - Ballantrae
 CG - General Commercial
 CL - Local Commercial
 CV - Village Commercial
 CR - Recreational Commercial
- Section 7**
 EBP/EBP-G - Employment Business Park / - Gormley
 EH/EH-G - Employment Heavy / - Gormley
 EL/EL-G - Employment Light / - Gormley
 ED - Employment Disposal
 EX - Employment Extraction
- Section 8**
 I - Institutional
 OS - Open Space
 D - Development Reserve
- Section 2**
 h - Holding Symbol
 f - Flood Vulnerable
 t - Temporary Use
 w - Water Restriction
 WDA - Waste Disposal Area

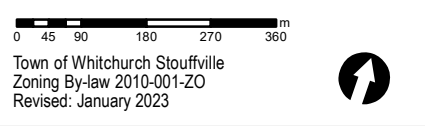




2	3	4	5	6	7	8	
9	10	11	12	13	14	15	
16	17	18	19	20	21	22	
23	24	25	26	27	28	29	
30	31	32	33	34	35	36	
37	38	39	40	41	42		
43	44	45	46	47	48	49	
50	51	52	53	54	55	56	57

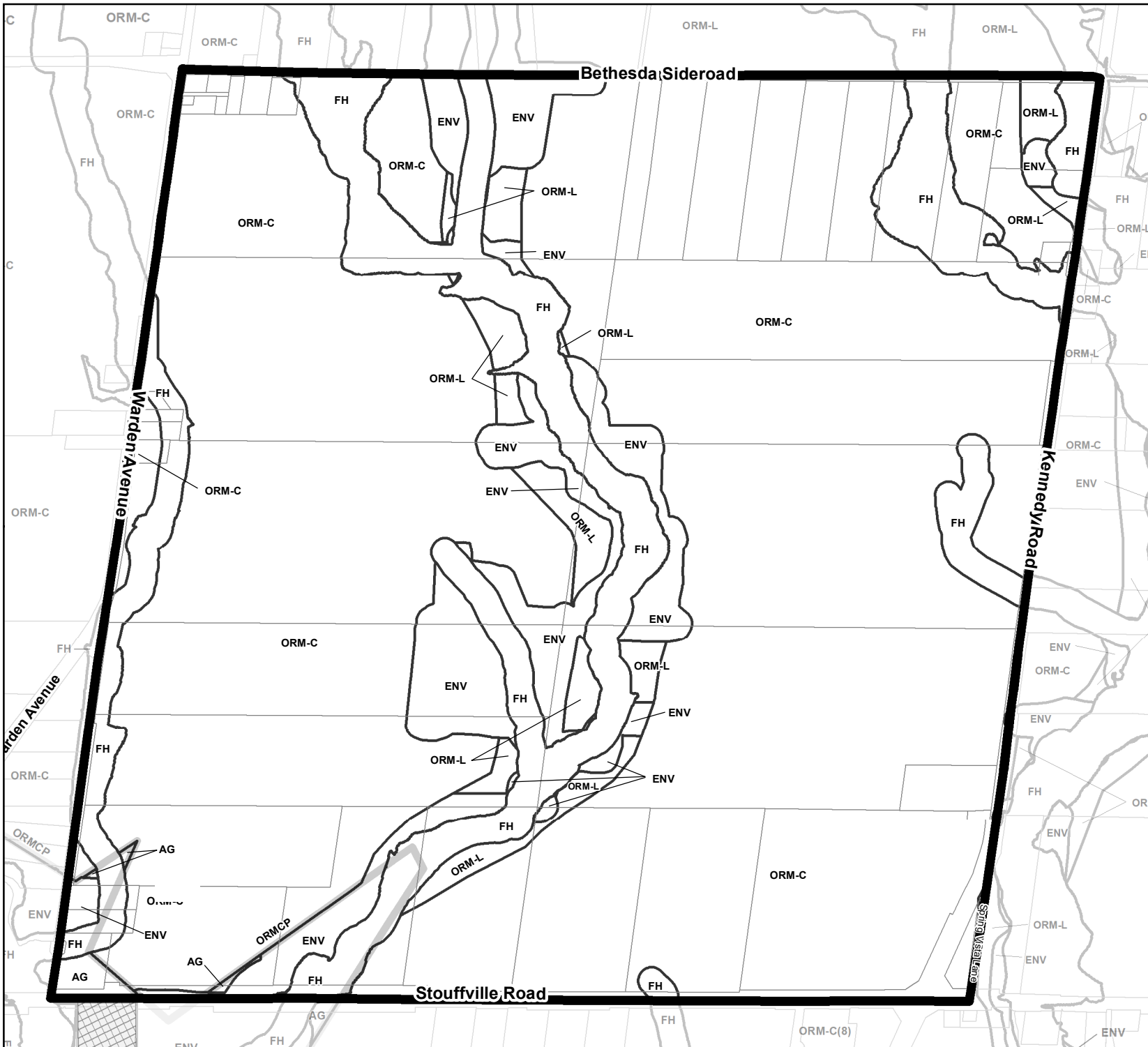
ZONE DESCRIPTION

- Section 4**
 AG - Agricultural
 ENV - Environmental
 FH - Flood Hazard
 ORM-C - Oak Ridges Moraine Countryside
 ORM-L - Oak Ridges Moraine Linkage
 ORM-NC - Oak Ridges Moraine Natural Core
- Section 5**
 RPS - Residential Private Services
 RV - Residential Village
 R1 - Residential 1
 R2 - Residential 2
 R3 - Residential 3
 R4 - Residential 4
 RM1 - Residential Multiple 1
 RM2 - Residential Multiple 2
- Section 5A**
 RN1 - New Residential 1
 RN2 - New Residential 2
 RN3 - New Residential 3
 RN4 - New Residential 4
 RN5 - New Residential 5
- Section 6**
 CM1 - Downtown Mixed Commercial
 CM2 - Western Approach Mixed Commercial
 CMB - Commercial Residential Mixed - Ballantrae
 CG - General Commercial
 CL - Local Commercial
 CV - Village Commercial
 CR - Recreational Commercial
- Section 7**
 EBP/EBP-G - Employment Business Park / - Gormley
 EH/EH-G - Employment Heavy / - Gormley
 EL/EL-G - Employment Light / - Gormley
 ED - Employment Disposal
 EX - Employment Extraction
- Section 8**
 I - Institutional
 OS - Open Space
 D - Development Reserve
- Section 2**
 h - Holding Symbol
 f - Flood Vulnerable
 t - Temporary Use
 w - Water Restriction
 WDA - Waste Disposal Area



Town of Whitchurch-Stouffville
 Zoning By-law 2010-001-20
 Revised: January 2023

SCHEDULE 43



2	3	4	5	6	7	8
9	10	11	12	13	14	15
16	17	18	19	20	21	22
23	24	25	26	27	28	29
30	31	32	33	34	35	36
37	38	39	40	41	42	43
44	45	46	47	48	49	50
51	52	53	54	55	56	57

ZONE DESCRIPTION

- Section 4**
 AG - Agricultural
 ENV - Environmental
 FH - Flood Hazard
 ORM-C - Oak Ridges Moraine Countryside
 ORM-L - Oak Ridges Moraine Linkage
 ORM-NC - Oak Ridges Moraine Natural Core
- Section 5**
 RPS - Residential Private Services
 RV - Residential Village
 R1 - Residential 1
 R2 - Residential 2
 R3 - Residential 3
 R4 - Residential 4
 RM1 - Residential Multiple 1
 RM2 - Residential Multiple 2
- Section 5A**
 RN1 - New Residential 1
 RN2 - New Residential 2
 RN3 - New Residential 3
 RN4 - New Residential 4
 RN5 - New Residential 5
- Section 6**
 CM1 - Downtown Mixed Commercial
 CM2 - Western Approach Mixed Commercial
 CMB - Commercial Residential Mixed - Ballantrae
 CG - General Commercial
 CL - Local Commercial
 CV - Village Commercial
 CR - Recreational Commercial
- Section 7**
 EBP/EBP-G - Employment Business Park / - Gormley
 EH/EH-G - Employment Heavy / - Gormley
 EL/EL-G - Employment Light / - Gormley
 ED - Employment Disposal
 EX - Employment Extraction
- Section 8**
 I - Institutional
 OS - Open Space
 D - Development Reserve
- Section 2**
 h - Holding Symbol
 f - Flood Vulnerable
 t - Temporary Use
 w - Water Restriction
 WDA - Waste Disposal Area

0 50 100 200 300 400 m

Town of Whitchurch Stouffville
 Zoning By-law 2010-001-ZO
 Revised: January 2023

SCHEDULE 44



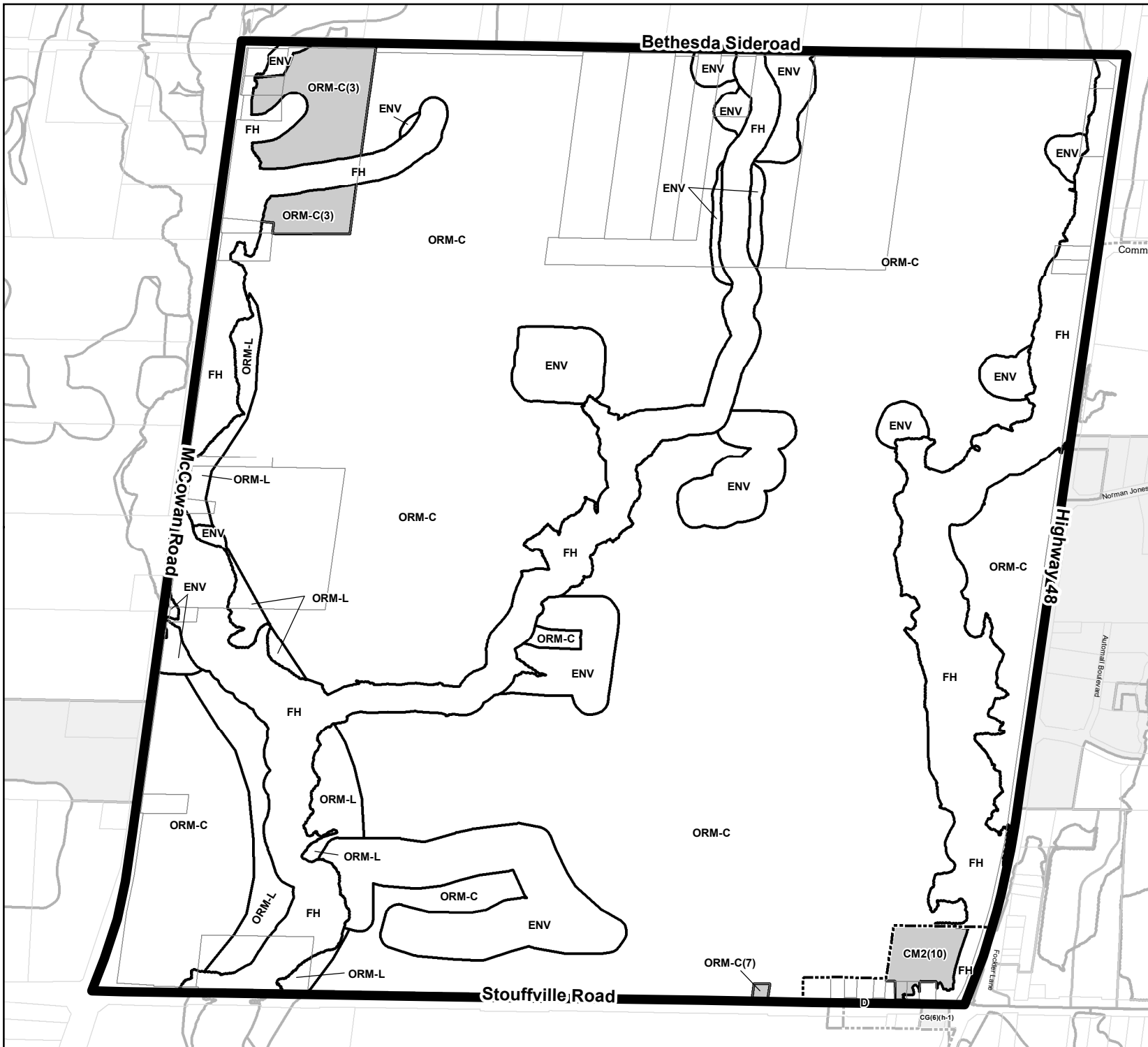
2	3	4	5	6	7	8
9	10	11	12	13	14	15
16	17	18	19	20	21	22
23	24	25	26	27	28	29
30	31	32	33	34	35	36
37	38	39	40	41	42	
43	44	45	46	47	48	49
50	51	52	53	54	55	56
57						

- ZONE DESCRIPTION**
- Section 4**
 AG - Agricultural
 ENV - Environmental
 FH - Flood Hazard
 ORM-C - Oak Ridges Moraine Countryside
 ORM-L - Oak Ridges Moraine Linkage
 ORM-NC - Oak Ridges Moraine Natural Core
- Section 5**
 RPS - Residential Private Services
 RV - Residential Village
 R1 - Residential 1
 R2 - Residential 2
 R3 - Residential 3
 R4 - Residential 4
 RM1 - Residential Multiple 1
 RM2 - Residential Multiple 2
- Section 5A**
 RN1 - New Residential 1
 RN2 - New Residential 2
 RN3 - New Residential 3
 RN4 - New Residential 4
 RN5 - New Residential 5
- Section 6**
 CM1 - Downtown Mixed Commercial
 CM2 - Western Approach Mixed Commercial
 CMB - Commercial Residential Mixed - Ballantrae
 CG - General Commercial
 CL - Local Commercial
 CV - Village Commercial
 CR - Recreational Commercial
- Section 7**
 EBP/EBP-G - Employment Business Park / - Gormley
 EH/EH-G - Employment Heavy / - Gormley
 EL/EL-G - Employment Light / - Gormley
 ED - Employment Disposal
 EX - Employment Extraction
- Section 8**
 I - Institutional
 OS - Open Space
 D - Development Reserve
- Section 2**
 h - Holding Symbol
 f - Flood Vulnerable
 t - Temporary Use
 w - Water Restriction
 WDA - Waste Disposal Area

0 50 100 200 300 400 m

Town of Whitchurch Stouffville
 Zoning By-law 2010-001-ZO
 Revised: January 2023

SCHEDULE 45



2	3	4	5	6	7	8
9	10	11	12	13	14	15
16	17	18	19	20	21	22
23	24	25	26	27	28	29
30	31	32	33	34	35	36
37	38	39	40	41	42	
43	44	45	46	47	48	49
50	51	52	53	54	55	56
57						

ZONE DESCRIPTION

- Section 4**
 AG - Agricultural
 ENV - Environmental
 FH - Flood Hazard
 ORM-C - Oak Ridges Moraine Countryside
 ORM-L - Oak Ridges Moraine Linkage
 ORM-NC - Oak Ridges Moraine Natural Core
- Section 5**
 RPS - Residential Private Services
 RV - Residential Village
 R1 - Residential 1
 R2 - Residential 2
 R3 - Residential 3
 R4 - Residential 4
 RM1 - Residential Multiple 1
 RM2 - Residential Multiple 2
- Section 5A**
 RN1 - New Residential 1
 RN2 - New Residential 2
 RN3 - New Residential 3
 RN4 - New Residential 4
 RN5 - New Residential 5
- Section 6**
 CM1 - Downtown Mixed Commercial
 CM2 - Western Approach Mixed Commercial
 CMB - Commercial Residential Mixed - Ballantrae
 CG - General Commercial
 CL - Local Commercial
 CV - Village Commercial
 CR - Recreational Commercial
- Section 7**
 EBP/EBP-G - Employment Business Park / - Gormley
 EH/EH-G - Employment Heavy / - Gormley
 EL/EL-G - Employment Light / - Gormley
 ED - Employment Disposal
 EX - Employment Extraction
- Section 8**
 I - Institutional
 OS - Open Space
 D - Development Reserve
- Section 2**
 h - Holding Symbol
 f - Flood Vulnerable
 t - Temporary Use
 w - Water Restriction
 WDA - Waste Disposal Area

0 50 100 200 300 400 m

Town of Whitchurch-Stouffville
 Zoning By-law 2010-001-ZO
 Revised: January 2023

SCHEDULE 46

2	3	4	5	6	7	8
9	10	11	12	13	14	15
16	17	18	19	20	21	22
23	24	25	26	27	28	29
30	31	32	33	34	35	36
37	38	39	40	41	42	
43	44	45	46	47	48	49
50	51	52	53	54	55	56
57						

ZONE DESCRIPTION

Section 4

- AG - Agricultural
- ENV - Environmental
- FH - Flood Hazard
- ORM-C - Oak Ridges Moraine Countryside
- ORM-L - Oak Ridges Moraine Linkage
- ORM-NC - Oak Ridges Moraine Natural Core

Section 5

- RPS - Residential Private Services
- RV - Residential Village
- R1 - Residential 1
- R2 - Residential 2
- R3 - Residential 3
- R4 - Residential 4

- RM1 - Residential Multiple 1
- RM2 - Residential Multiple 2

Section 5A

- RN1 - New Residential 1
- RN2 - New Residential 2
- RN3 - New Residential 3
- RN4 - New Residential 4
- RN5 - New Residential 5

Section 6

- CM1 - Downtown Mixed Commercial
- CM2 - Western Approach Mixed Commercial
- CMB - Commercial Residential Mixed - Ballantrae
- CG - General Commercial
- CL - Local Commercial
- CV - Village Commercial
- CR - Recreational Commercial

Section 7

- EBP/EBP-G - Employment Business Park / - Gormley
- EH/EH-G - Employment Heavy / - Gormley
- EL/EL-G - Employment Light / - Gormley
- ED - Employment Disposal
- EX - Employment Extraction

Section 8

- I - Institutional
- OS - Open Space
- D - Development Reserve

Section 2

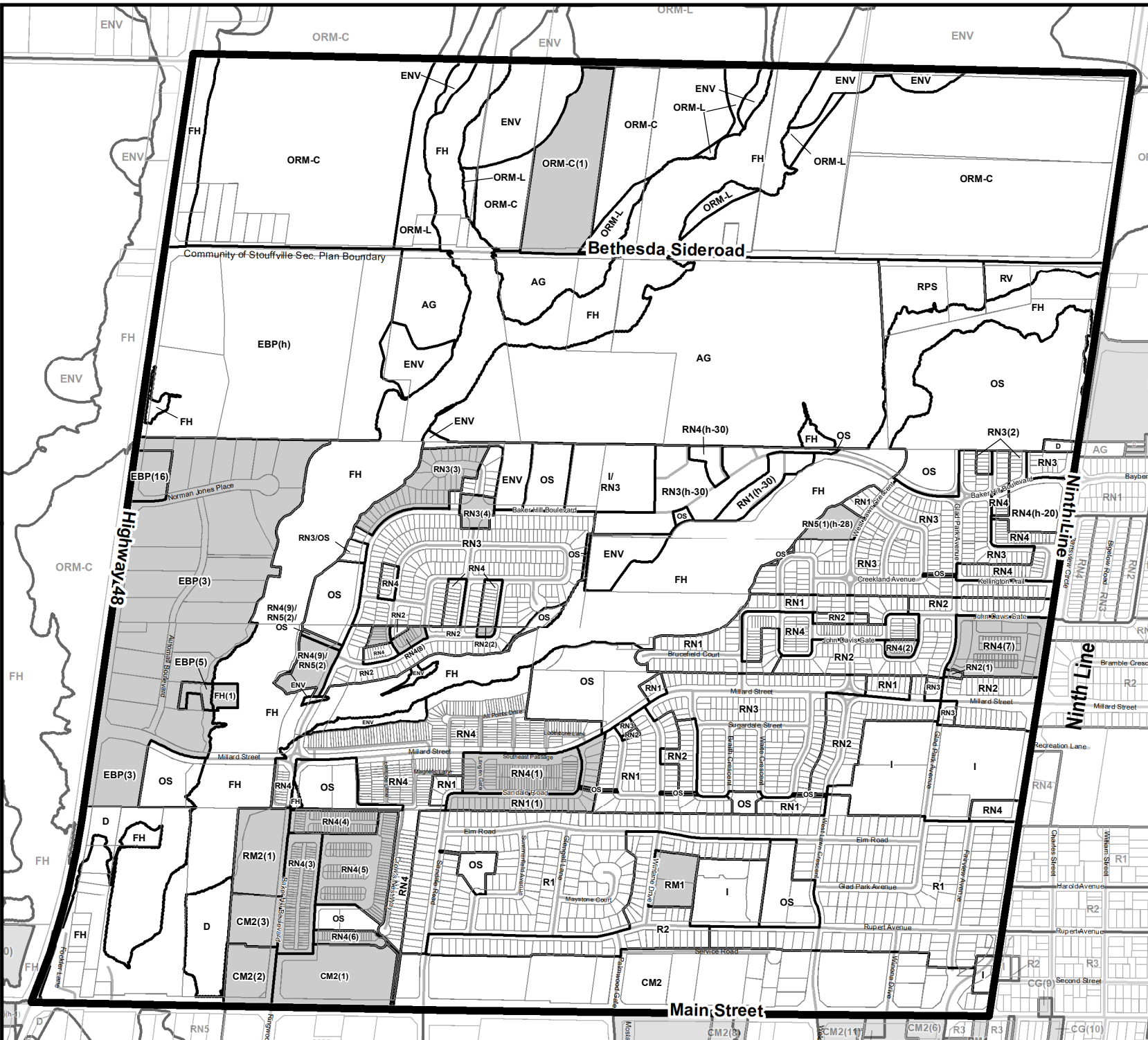
- h - Holding Symbol
- f - Flood Vulnerable
- t - Temporary Use
- w - Water Restriction
- WDA - Waste Disposal Area

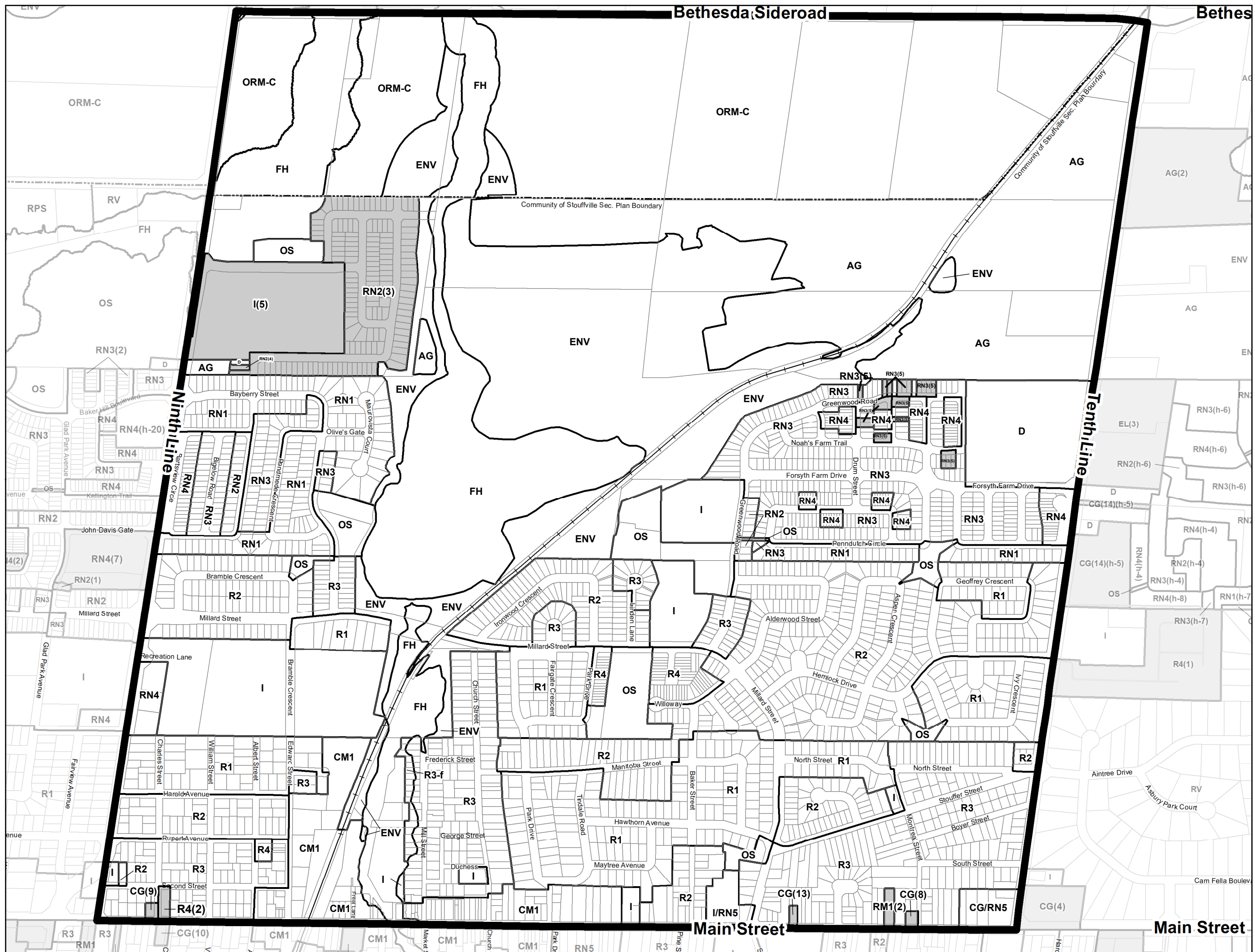


Town of Whitchurch Stouffville
Zoning By-law 2010-001-ZO
Revised: January 2023



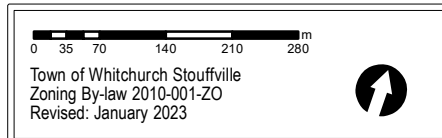
SCHEDULE 47



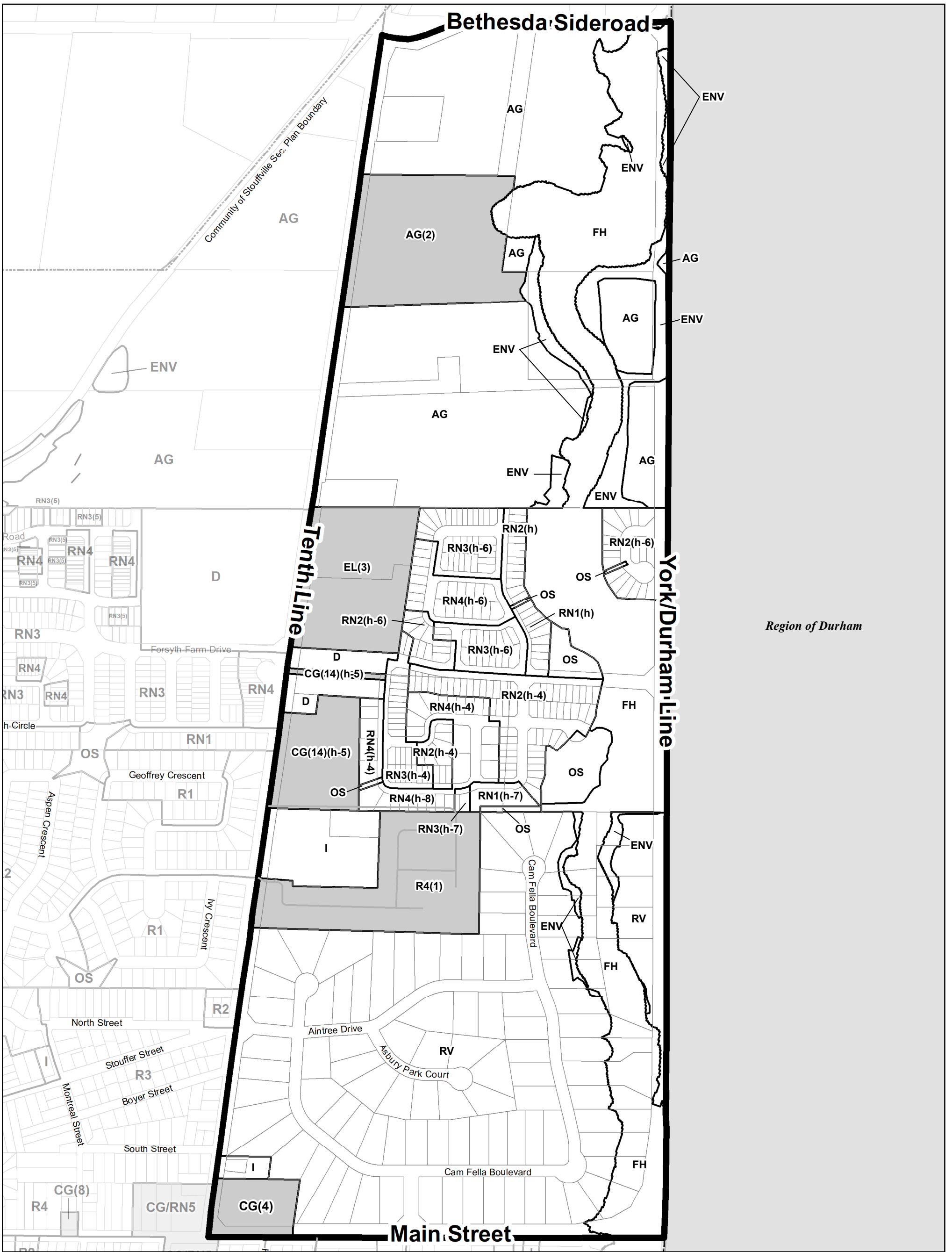


2	3	4	5	6	7	8
9	10	11	12	13	14	15
16	17	18	19	20	21	22
23	24	25	26	27	28	29
30	31	32	33	34	35	36
37	38	39	40	41	42	43
44	45	46	47	48	49	50
51	52	53	54	55	56	57

- ZONE DESCRIPTION**
- Section 4**
 AG - Agricultural
 ENV - Environmental
 FH - Flood Hazard
 ORM-C - Oak Ridges Moraine Countryside
 ORM-L - Oak Ridges Moraine Linkage
 ORM-NC - Oak Ridges Moraine Natural Core
- Section 5**
 RPS - Residential Private Services
 RV - Residential Village
 R1 - Residential 1
 R2 - Residential 2
 R3 - Residential 3
 R4 - Residential 4
 RM1 - Residential Multiple 1
 RM2 - Residential Multiple 2
- Section 5A**
 RN1 - New Residential 1
 RN2 - New Residential 2
 RN3 - New Residential 3
 RN4 - New Residential 4
 RN5 - New Residential 5
- Section 6**
 CM1 - Downtown Mixed Commercial
 CM2 - Western Approach Mixed Commercial
 CMB - Commercial Residential Mixed - Ballantrae
 CG - General Commercial
 CL - Local Commercial
 CV - Village Commercial
 CR - Recreational Commercial
- Section 7**
 EB/EBP-G - Employment Business Park / - Gormley
 EH/EH-G - Employment Heavy / - Gormley
 EL/EL-G - Employment Light / - Gormley
 ED - Employment Disposal
 EX - Employment Extraction
- Section 8**
 I - Institutional
 OS - Open Space
 D - Development Reserve
- Section 2**
 h - Holding Symbol
 f - Flood Vulnerable
 t - Temporary Use
 w - Water Restriction
 WDA - Waste Disposal Area



SCHEDULE 48



Region of Durham

51	50	43	37	30	23	16	9	2
52	44	38	31	25	17	10	3	
53	45	39	32	26	18	11	4	
54	46	40	33	27	19	12	5	
55	47	41	34	28	20	13	6	
56	48	42	35	29	21	14	7	
57	49			36	22	15	8	

SCHEDULE 49

ZONE DESCRIPTION

- Section 4**
- AG - Agricultural
- ENV - Environmental
- FH - Flood Hazard
- ORM-C - Oak Ridges Moraine Countryside
- ORM-L - Oak Ridges Moraine Linkage
- ORM-N/C - Oak Ridges Moraine Natural Core
- Section 5**
- RPS - Residential Private Services
- RV - Residential Village
- R1 - Residential 1
- R2 - Residential 2
- R3 - Residential 3
- R4 - Residential 4
- RM1 - Residential Multiple 1
- RM2 - Residential Multiple 2
- Section 5A**
- RN1 - New Residential 1
- RN2 - New Residential 2
- RN3 - New Residential 3
- RN4 - New Residential 4
- RN5 - New Residential 5
- Section 6**
- CM1 - Downtown Mixed Commercial
- CM2 - Western Approach Mixed Commercial
- CMB - Commercial Residential Mixed - Ballantree
- CG - General Commercial
- CL - Local Commercial
- CV - Village Commercial
- CR - Recreational Commercial
- Section 7**
- EBP/EBP-G - Employment Business Park / - Gormley
- EH/EH-G - Employment Heavy / - Gormley
- EL/EL-G - Employment Light / - Gormley
- ED - Employment Disposal
- EX - Employment Extraction
- Section 8**
- I - Institutional
- OS - Open Space
- D - Development Reserve

- Section 2**
- h - Holding Symbol
- f - Flood Vulnerable
- t - Temporary Use
- w - Water Restriction
- WDA - Waste Disposal Area



Town of Whitby/Whitby Stouffville
Zoning By-law 2010-001-ZO
Revised: January 2023

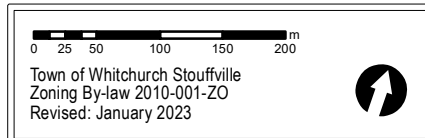


SCHEDULE 49

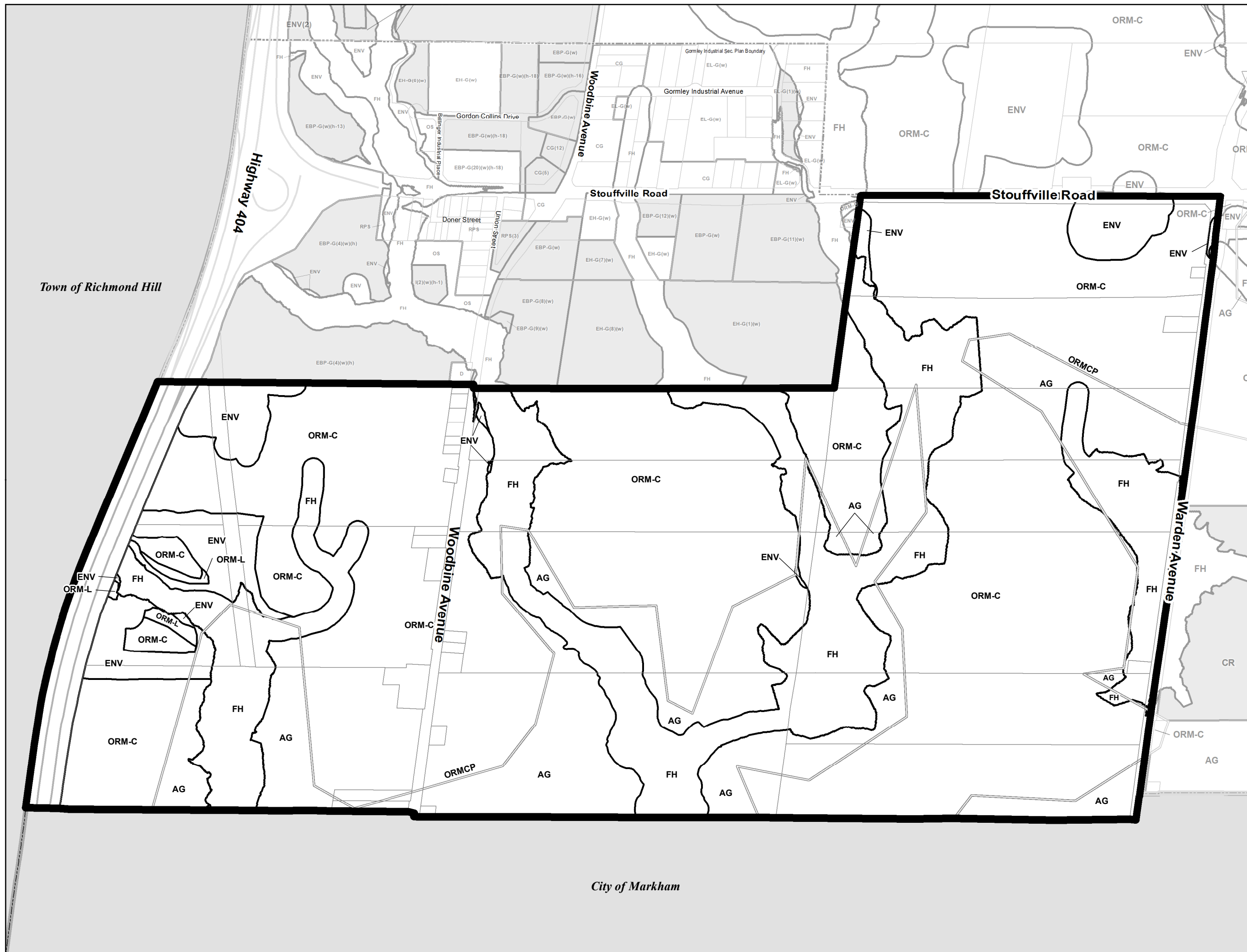


2	3	4	5	6	7	8
9	10	11	12	13	14	15
16	17	18	19	20	21	22
23	24	25	26	27	28	29
30	31	32	33	34	35	36
37	38	39	40	41	42	
43	44	45	46	47	48	49
50	51	52	53	54	55	56
57						

- ZONE DESCRIPTION**
- Section 4**
 AG - Agricultural
 ENV - Environmental
 FH - Flood Hazard
 ORM-C - Oak Ridges Moraine Countryside
 ORM-L - Oak Ridges Moraine Linkage
 ORM-NC - Oak Ridges Moraine Natural Core
- Section 5**
 RPS - Residential Private Services
 RV - Residential Village
 R1 - Residential 1
 R2 - Residential 2
 R3 - Residential 3
 R4 - Residential 4
 RM1 - Residential Multiple 1
 RM2 - Residential Multiple 2
- Section 5A**
 RN1 - New Residential 1
 RN2 - New Residential 2
 RN3 - New Residential 3
 RN4 - New Residential 4
 RN5 - New Residential 5
- Section 6**
 CM1 - Downtown Mixed Commercial
 CM2 - Western Approach Mixed Commercial
 CMB - Commercial Residential Mixed - Ballantrae
 CG - General Commercial
 CL - Local Commercial
 CV - Village Commercial
 CR - Recreational Commercial
- Section 7**
 EBP/EBP-G - Employment Business Park / - Gormley
 EH/EH-G - Employment Heavy / - Gormley
 EL/EL-G - Employment Light / - Gormley
 ED - Employment Disposal
 EX - Employment Extraction
- Section 8**
 I - Institutional
 OS - Open Space
 D - Development Reserve
- Section 2**
 h - Holding Symbol
 f - Flood Vulnerable
 t - Temporary Use
 w - Water Restriction
 WDA - Waste Disposal Area

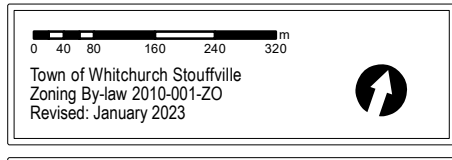


SCHEDULE 50



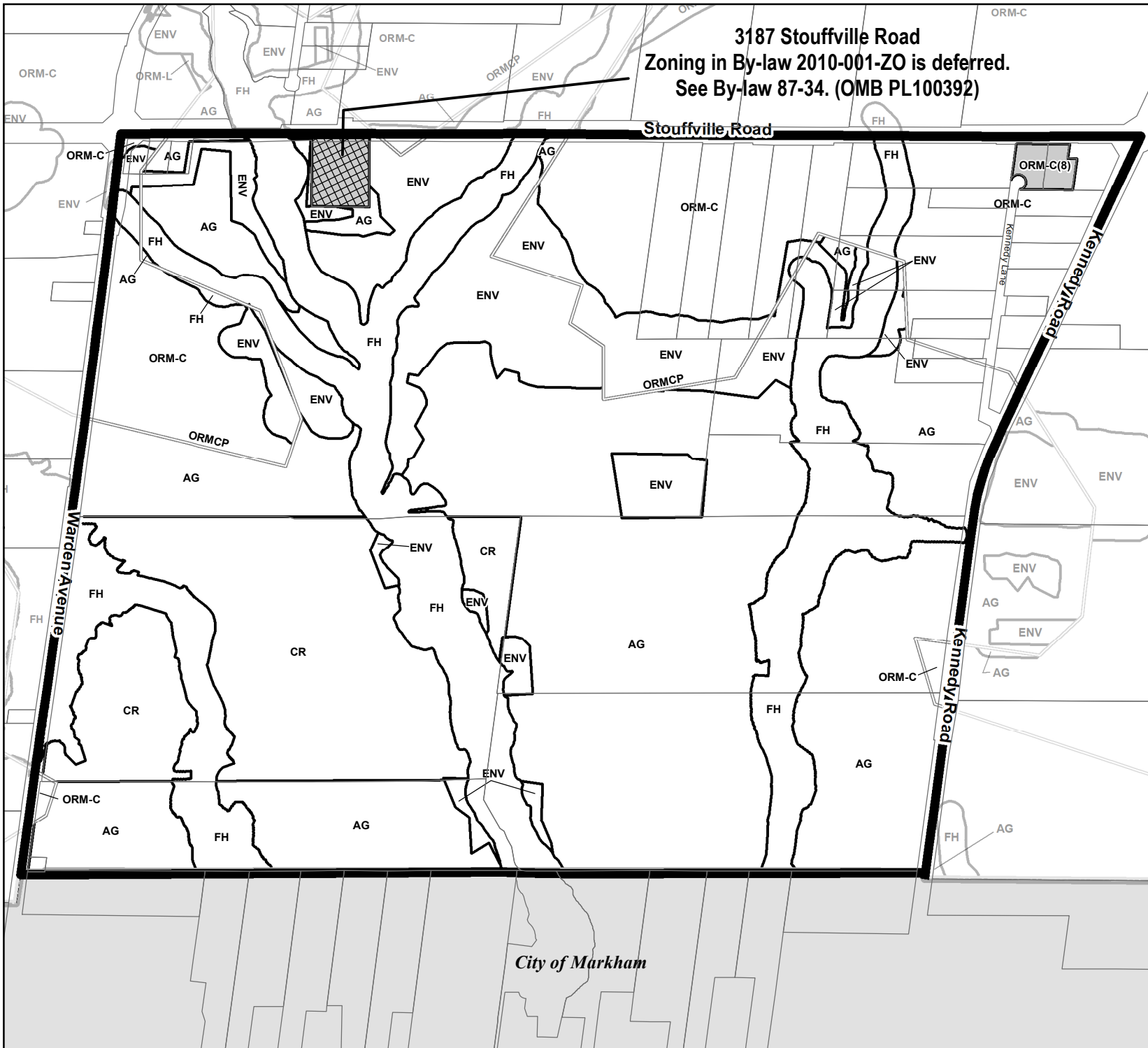
2	3	4	5	6	7	8	
9	10	11	12	13	14	15	
16	17	18	19	20	21	22	
23	24	25	26	27	28	29	
30	31	32	33	34	35	36	
37	38	39	40	41	42		
43	44	45	46	47	48	49	
50	51	52	53	54	55	56	57

- ZONE DESCRIPTION**
- Section 4**
 AG - Agricultural
 ENV - Environmental
 FH - Flood Hazard
 ORM-C - Oak Ridges Moraine Countryside
 ORM-L - Oak Ridges Moraine Linkage
 ORM-NC - Oak Ridges Moraine Natural Core
- Section 5**
 RPS - Residential Private Services
 RV - Residential Village
 R1 - Residential 1
 R2 - Residential 2
 R3 - Residential 3
 R4 - Residential 4
 RM1 - Residential Multiple 1
 RM2 - Residential Multiple 2
- Section 5A**
 RN1 - New Residential 1
 RN2 - New Residential 2
 RN3 - New Residential 3
 RN4 - New Residential 4
 RN5 - New Residential 5
- Section 6**
 CM1 - Downtown Mixed Commercial
 CM2 - Western Approach Mixed Commercial
 CMB - Commercial Residential Mixed - Ballantrae
 CG - General Commercial
 CL - Local Commercial
 CV - Village Commercial
 CR - Recreational Commercial
- Section 7**
 EBP/EBP-G - Employment Business Park / - Gormley
 EH/EH-G - Employment Heavy / - Gormley
 EL/EL-G - Employment Light / - Gormley
 ED - Employment Disposal
 EX - Employment Extraction
- Section 8**
 I - Institutional
 OS - Open Space
 D - Development Reserve
- Section 2**
 h - Holding Symbol
 f - Flood Vulnerable
 t - Temporary Use
 w - Water Restriction
 WDA - Waste Disposal Area



SCHEDULE 51

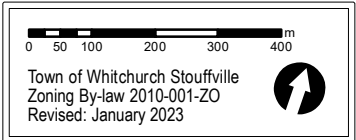
3187 Stouffville Road
 Zoning in By-law 2010-001-ZO is deferred.
 See By-law 87-34. (OMB PL100392)



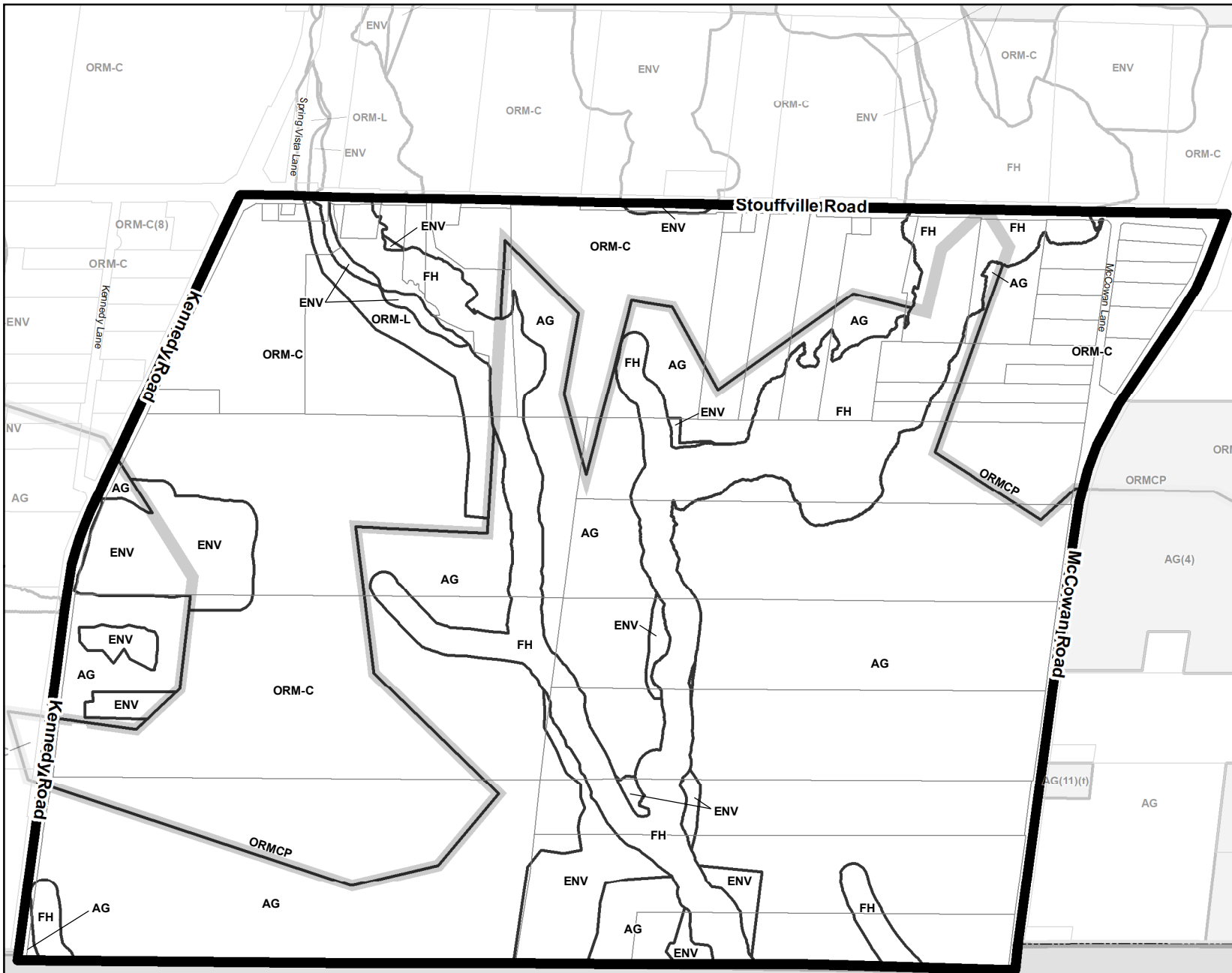
2	3	4	5	6	7	8
9	10	11	12	13	14	15
16	17	18	19	20	21	22
23	24	25	26	27	28	29
30	31	32	33	34	35	36
37	38	39	40	41	42	
43	44	45	46	47	48	49
50	51	52	53	54	55	56
57						

ZONE DESCRIPTION

- Section 4**
 AG - Agricultural
 ENV - Environmental
 FH - Flood Hazard
 ORM-C - Oak Ridges Moraine Countryside
 ORM-L - Oak Ridges Moraine Linkage
 ORM-NC - Oak Ridges Moraine Natural Core
- Section 5**
 RPS - Residential Private Services
 RV - Residential Village
 R1 - Residential 1
 R2 - Residential 2
 R3 - Residential 3
 R4 - Residential 4
 RM1 - Residential Multiple 1
 RM2 - Residential Multiple 2
- Section 5A**
 RN1 - New Residential 1
 RN2 - New Residential 2
 RN3 - New Residential 3
 RN4 - New Residential 4
 RN5 - New Residential 5
- Section 6**
 CM1 - Downtown Mixed Commercial
 CM2 - Western Approach Mixed Commercial
 CMB - Commercial Residential Mixed - Ballantrae
 CG - General Commercial
 CL - Local Commercial
 CV - Village Commercial
 CR - Recreational Commercial
- Section 7**
 EBP/EBP-G - Employment Business Park / - Gormley
 EH/EH-G - Employment Heavy / - Gormley
 EL/EL-G - Employment Light / - Gormley
 ED - Employment Disposal
 EX - Employment Extraction
- Section 8**
 I - Institutional
 OS - Open Space
 D - Development Reserve
- Section 2**
 h - Holding Symbol
 f - Flood Vulnerable
 t - Temporary Use
 w - Water Restriction
 WDA - Waste Disposal Area



SCHEDULE 52



City of Markham

2	3	4	5	6	7	8
9	10	11	12	13	14	15
16	17	18	19	20	21	22
23	24	25	26	27	28	29
30	31	32	33	34	35	36
37	38	39	40	41	42	43
44	45	46	47	48	49	50
51	52	53	54	55	56	57

ZONE DESCRIPTION

- Section 4**
 AG - Agricultural
 ENV - Environmental
 FH - Flood Hazard
 ORM-C - Oak Ridges Moraine Countryside
 ORM-L - Oak Ridges Moraine Linkage
 ORM-NC - Oak Ridges Moraine Natural Core

- Section 5**
 RPS - Residential Private Services
 RV - Residential Village
 R1 - Residential 1
 R2 - Residential 2
 R3 - Residential 3
 R4 - Residential 4
 RM1 - Residential Multiple 1
 RM2 - Residential Multiple 2


- Section 5A**
 RN1 - New Residential 1
 RN2 - New Residential 2
 RN3 - New Residential 3
 RN4 - New Residential 4
 RN5 - New Residential 5

- Section 6**
 CM1 - Downtown Mixed Commercial
 CM2 - Western Approach Mixed Commercial
 CMB - Commercial Residential Mixed - Ballantrae
 CG - General Commercial
 CL - Local Commercial
 CV - Village Commercial
 CR - Recreational Commercial

- Section 7**
 EBP/EBP-G - Employment Business Park / - Gormley
 EH/EH-G - Employment Heavy / - Gormley
 EL/EL-G - Employment Light / - Gormley
 ED - Employment Disposal
 EX - Employment Extraction

- Section 8**
 I - Institutional
 OS - Open Space
 D - Development Reserve

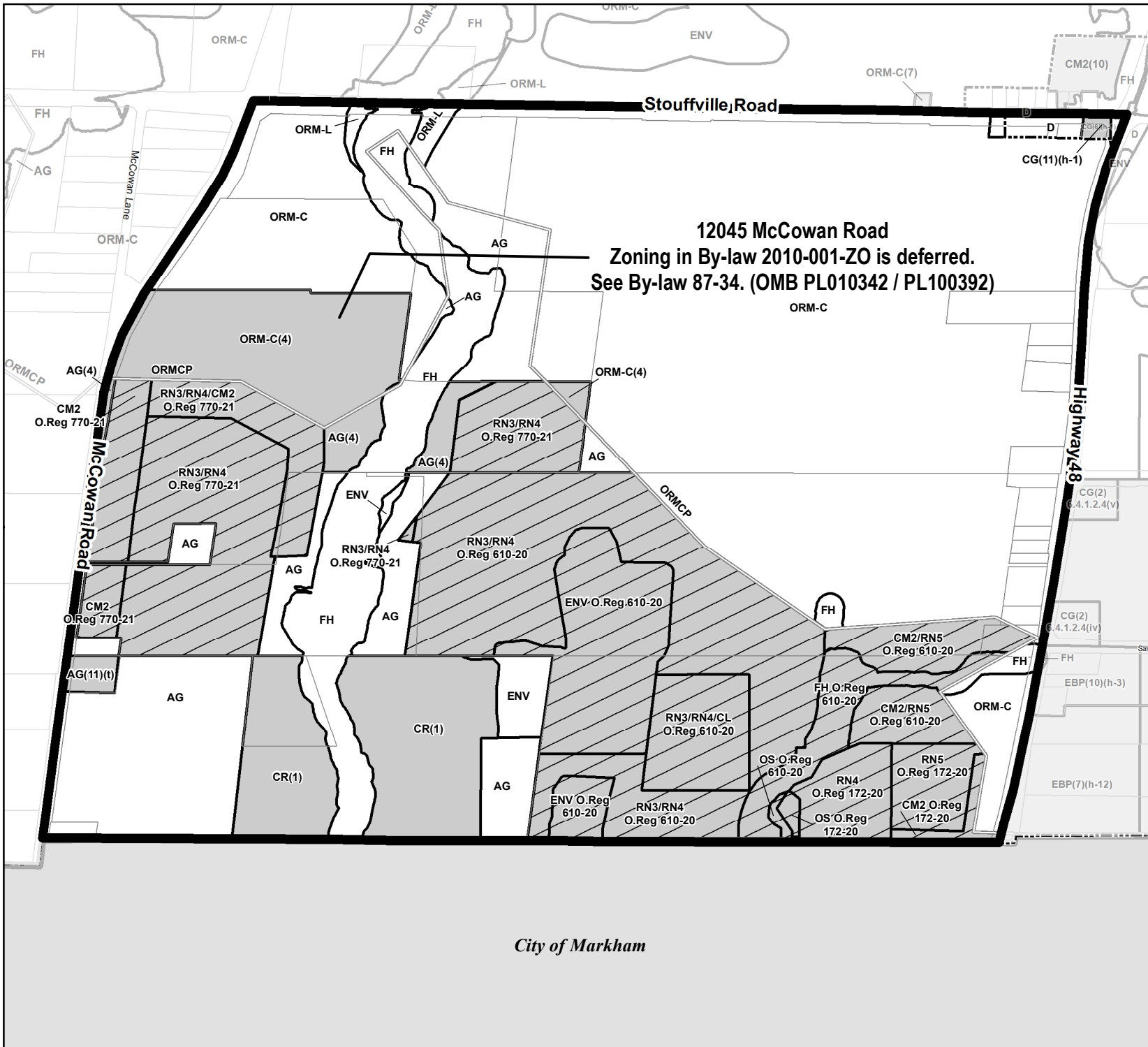
- Section 2**
 h - Holding Symbol
 f - Flood Vulnerable
 t - Temporary Use
 w - Water Restriction
 WDA - Waste Disposal Area



Town of Whitchurch Stouffville
 Zoning By-law 2010-001-ZO
 Revised: January 2023

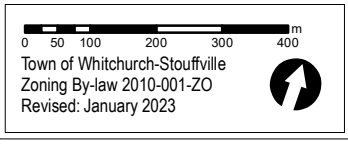


SCHEDULE 53

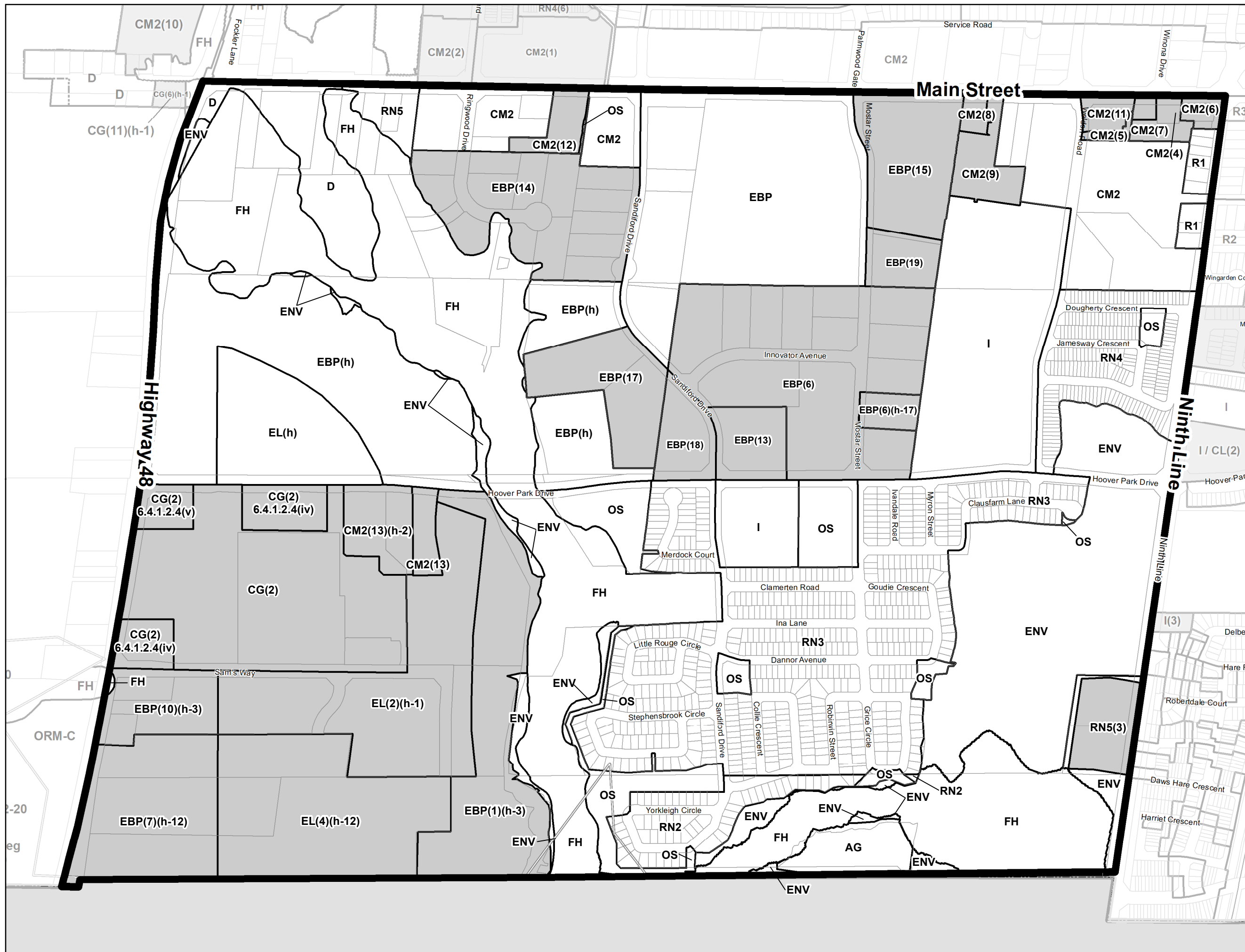


2	3	4	5	6	7	8
9	10	11	12	13	14	15
16	17	18	19	20	21	22
23	24	25	26	27	28	29
30	31	32	33	34	35	36
37	38	39	40	41	42	
43	44	45	46	47	48	49
50	51	52	53	54	55	56
57						

- ZONE DESCRIPTION**
- Section 4**
 AG - Agricultural
 ENV - Environmental
 FH - Flood Hazard
 ORM-C - Oak Ridges Moraine Countryside
 ORM-L - Oak Ridges Moraine Linkage
 ORM-NC - Oak Ridges Moraine Natural Core
- Section 5**
 RPS - Residential Private Services
 RV - Residential Village
 R1 - Residential 1
 R2 - Residential 2
 R3 - Residential 3
 R4 - Residential 4
 RM1 - Residential Multiple 1
 RM2 - Residential Multiple 2
- Section 5A**
 RN1 - New Residential 1
 RN2 - New Residential 2
 RN3 - New Residential 3
 RN4 - New Residential 4
 RN5 - New Residential 5
- Section 6**
 CM1 - Downtown Mixed Commercial
 CM2 - Western Approach Mixed Commercial
 CMB - Commercial Residential Mixed - Ballantrae
 CG - General Commercial
 CL - Local Commercial
 CV - Village Commercial
 CR - Recreational Commercial
- Section 7**
 EBP/EBP-G - Employment Business Park / - Gormley
 EH/EH-G - Employment Heavy / - Gormley
 EL/EL-G - Employment Light / - Gormley
 ED - Employment Disposal
 EX - Employment Extraction
- Section 8**
 I - Institutional
 OS - Open Space
 D - Development Reserve
- Section 2**
 h - Holding Symbol
 f - Flood Vulnerable
 t - Temporary Use
 w - Water Restriction
 WDA - Waste Disposal Area



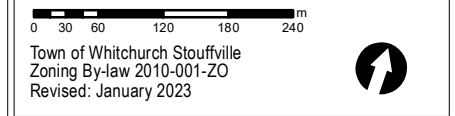
SCHEDULE 54

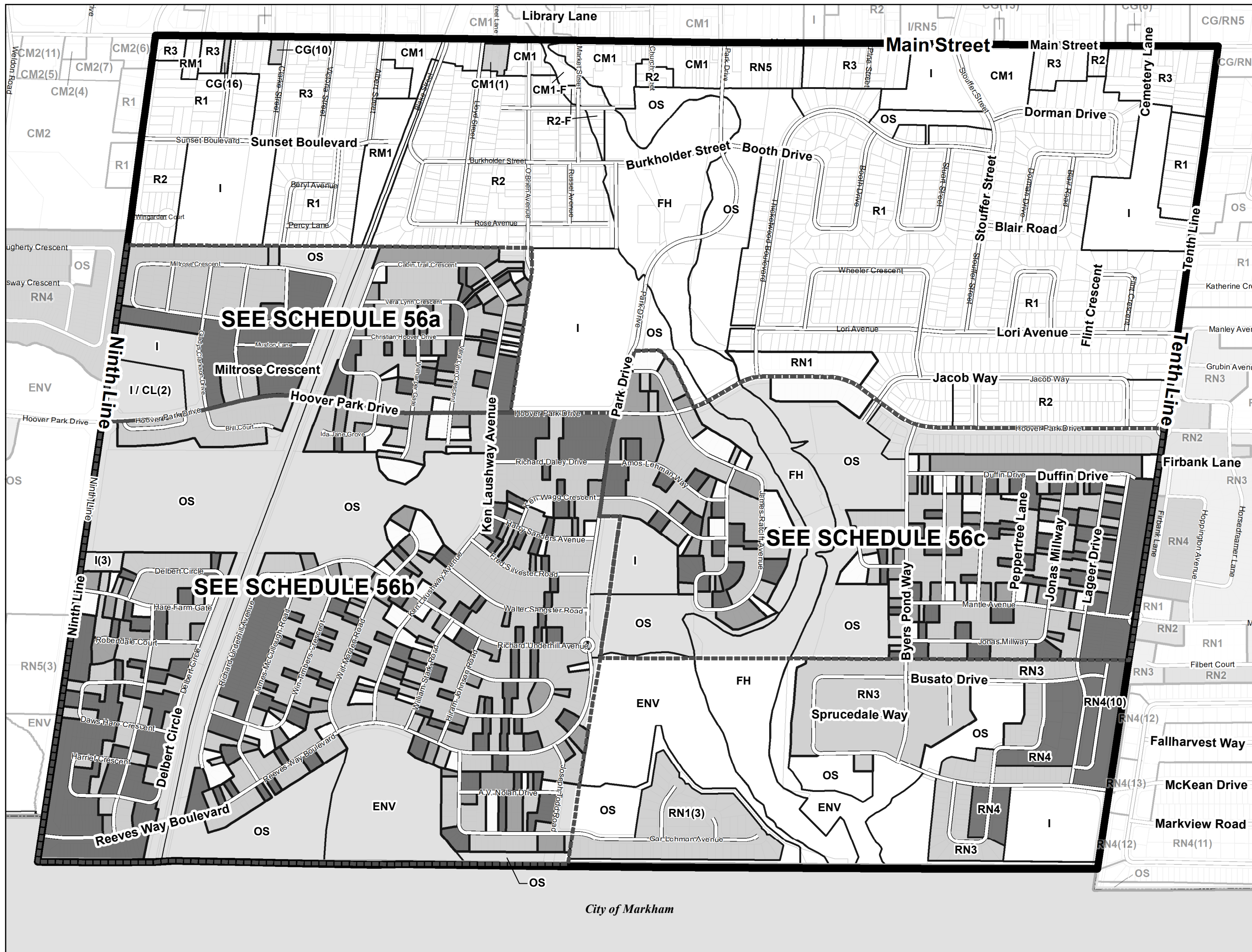


2	3	4	5	6	7	8
9	10	11	12	13	14	15
16	17	18	19	20	21	22
23	24	25	26	27	28	29
30	31	32	33	34	35	36
37	38	39	40	41	42	
43	44	45	46	47	48	49
50	51	52	53	54	55	56
57						

ZONE DESCRIPTION

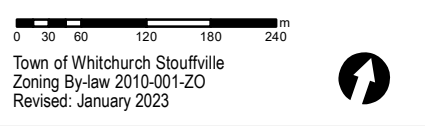
- Section 4**
 AG - Agricultural
 ENV - Environmental
 FH - Flood Hazard
 ORM-C - Oak Ridges Moraine Countryside
 ORM-L - Oak Ridges Moraine Linkage
 ORM-NC - Oak Ridges Moraine Natural Core
- Section 5**
 RPS - Residential Private Services
 RV - Residential Village
 R1 - Residential 1
 R2 - Residential 2
 R3 - Residential 3
 R4 - Residential 4
 RM1 - Residential Multiple 1
 RM2 - Residential Multiple 2
- Section 5A**
 RN1 - New Residential 1
 RN2 - New Residential 2
 RN3 - New Residential 3
 RN4 - New Residential 4
 RN5 - New Residential 5
- Section 6**
 CM1 - Downtown Mixed Commercial
 CM2 - Western Approach Mixed Commercial
 CMB - Commercial Residential Mixed - Ballantrae
 CG - General Commercial
 CL - Local Commercial
 CV - Village Commercial
 CR - Recreational Commercial
- Section 7**
 EBP/EBP-G - Employment Business Park / - Gormley
 EH/EH-G - Employment Heavy / - Gormley
 EL/EL-G - Employment Light / - Gormley
 ED - Employment Disposal
 EX - Employment Extraction
- Section 8**
 I - Institutional
 OS - Open Space
 D - Development Reserve
- Section 2**
 h - Holding Symbol
 f - Flood Vulnerable
 t - Temporary Use
 w - Water Restriction
 WDA - Waste Disposal Area





2	3	4	5	6	7	8
9	10	11	12	13	14	15
16	17	18	19	20	21	22
23	24	25	26	27	28	29
30	31	32	33	34	35	36
37	38	39	40	41	42	
43	44	45	46	47	48	49
50	51	52	53	54	55	56
57						

- ZONE DESCRIPTION**
- Section 4**
 AG - Agricultural
 ENV - Environmental
 FH - Flood Hazard
 ORM-C - Oak Ridges Moraine Countryside
 ORM-L - Oak Ridges Moraine Linkage
 ORM-NC - Oak Ridges Moraine Natural Core
- Section 5**
 RPS - Residential Private Services
 RV - Residential Village
 R1 - Residential 1
 R2 - Residential 2
 R3 - Residential 3
 R4 - Residential 4
 RM1 - Residential Multiple 1
 RM2 - Residential Multiple 2
- Section 5A**
 RN1 - New Residential 1
 RN2 - New Residential 2
 RN3 - New Residential 3
 RN4 - New Residential 4
 RN5 - New Residential 5
- Section 6**
 CM1 - Downtown Mixed Commercial
 CM2 - Western Approach Mixed Commercial
 CMB - Commercial Residential Mixed - Ballantrae
 CG - General Commercial
 CL - Local Commercial
 CV - Village Commercial
 CR - Recreational Commercial
- Section 7**
 EBP/EBP-G - Employment Business Park / - Gormley
 EH/EH-G - Employment Heavy / - Gormley
 EL/EL-G - Employment Light / - Gormley
 ED - Employment Disposal
 EX - Employment Extraction
- Section 8**
 I - Institutional
 OS - Open Space
 D - Development Reserve
- Section 2**
 h - Holding Symbol
 f - Flood Vulnerable
 t - Temporary Use
 w - Water Restriction
 WDA - Waste Disposal Area



SCHEDULE 56




ZONES

- RN1
- RN2
- RN3
- RN4

2	3	4	5	6	7	8
9	10	11	12	13	14	15
16	17	18	19	20	21	22
23	24	25	26	27	28	29
30	31	32	33	34	35	36
37	38	39	40	41	42	
43	44	45	46	47	48	49
50	51	52	53	54	55	56
57						

ZONE DESCRIPTION

- Section 4**
 AG - Agricultural
 ENV - Environmental
 FH - Flood Hazard
 ORM-C - Oak Ridges Moraine Countryside
 ORM-L - Oak Ridges Moraine Linkage
 ORM-NC - Oak Ridges Moraine Natural Core
- Section 5**
 RPS - Residential Private Services
 RV - Residential Village
 R1 - Residential 1
 R2 - Residential 2
 R3 - Residential 3
 R4 - Residential 4
 RM1 - Residential Multiple 1
 RM2 - Residential Multiple 2
- Section 5A**
 RN1 - New Residential 1
 RN2 - New Residential 2
 RN3 - New Residential 3
 RN4 - New Residential 4
 RN5 - New Residential 5
- Section 6**
 CM1 - Downtown Mixed Commercial
 CM2 - Western Approach Mixed Commercial
 CMB - Commercial Residential Mixed - Ballantrae
 CG - General Commercial
 CL - Local Commercial
 CV - Village Commercial
 CR - Recreational Commercial
- Section 7**
 EB/EBP-G - Employment Business Park / - Gormley
 EH/EH-G - Employment Heavy / - Gormley
 EL/EL-G - Employment Light / - Gormley
 ED - Employment Disposal
 EX - Employment Extraction
- Section 8**
 I - Institutional
 OS - Open Space
 D - Development Reserve
- Section 2**
 h - Holding Symbol
 f - Flood Vulnerable
 t - Temporary Use
 w - Water Restriction
 WDA - Waste Disposal Area







Town of Whitchurch Stouffville
 Zoning By-law 2010-001-ZO
 Revised: January 2023



SCHEDULE 56a

ZONES

-  RN1
-  RN2
-  RN3
-  RN4



2	3	4	5	6	7	8
9	10	11	12	13	14	15
16	17	18	19	20	21	22
23	24	25	26	27	28	29
30	31	32	33	34	35	36
37	38	39	40	41	42	
43	44	45	46	47	48	49
50	51	52	53	54	55	56
57						

ZONE DESCRIPTION

- Section 4**
 AG - Agricultural
 ENV - Environmental
 FH - Flood Hazard
 ORM-C - Oak Ridges Moraine Countryside
 ORM-L - Oak Ridges Moraine Linkage
 ORM-NC - Oak Ridges Moraine Natural Core

- Section 5**
 RPS - Residential Private Services
 RV - Residential Village
 R1 - Residential 1
 R2 - Residential 2
 R3 - Residential 3
 R4 - Residential 4
 RM1 - Residential Multiple 1
 RM2 - Residential Multiple 2


- Section 5A**
 RN1 - New Residential 1
 RN2 - New Residential 2
 RN3 - New Residential 3
 RN4 - New Residential 4
 RN5 - New Residential 5

- Section 6**
 CM1 - Downtown Mixed Commercial
 CM2 - Western Approach Mixed Commercial
 CMB - Commercial Residential Mixed - Ballantrae
 CG - General Commercial
 CL - Local Commercial
 CV - Village Commercial
 CR - Recreational Commercial

- Section 7**
 EBP/EBP-G - Employment Business Park / - Gormley
 EH/EH-G - Employment Heavy / - Gormley
 EL/EL-G - Employment Light / - Gormley
 ED - Employment Disposal
 EX - Employment Extraction

- Section 8**
 I - Institutional
 OS - Open Space
 D - Development Reserve





- Section 2**
 h - Holding Symbol
 f - Flood Vulnerable
 t - Temporary Use
 w - Water Restriction
 WDA - Waste Disposal Area



Town of Whitchurch Stouffville
 Zoning By-law 2010-001-ZO
 Revised: January 2023



ZONES

-  RN1
-  RN2
-  RN3
-  RN4




2	3	4	5	6	7	8
9	10	11	12	13	14	15
16	17	18	19	20	21	22
23	24	25	26	27	28	29
30	31	32	33	34	35	36
37	38	39	40	41	42	
43	44	45	46	47	48	49
50	51	52	53	54	55	56
57						

ZONE DESCRIPTION

- Section 4**
 AG - Agricultural
 ENV - Environmental
 FH - Flood Hazard
 ORM-C - Oak Ridges Moraine Countryside
 ORM-L - Oak Ridges Moraine Linkage
 ORM-NC - Oak Ridges Moraine Natural Core
- Section 5**
 RPS - Residential Private Services
 RV - Residential Village
 R1 - Residential 1
 R2 - Residential 2
 R3 - Residential 3
 R4 - Residential 4
 RM1 - Residential Multiple 1
 RM2 - Residential Multiple 2
- Section 5A**
 RN1 - New Residential 1
 RN2 - New Residential 2
 RN3 - New Residential 3
 RN4 - New Residential 4
 RN5 - New Residential 5
- Section 6**
 CM1 - Downtown Mixed Commercial
 CM2 - Western Approach Mixed Commercial
 CMB - Commercial Residential Mixed - Ballantrae
 CG - General Commercial
 CL - Local Commercial
 CV - Village Commercial
 CR - Recreational Commercial
- Section 7**
 EBP/EBP-G - Employment Business Park / - Gormley
 EH/EH-G - Employment Heavy / - Gormley
 EL/EL-G - Employment Light / - Gormley
 ED - Employment Disposal
 EX - Employment Extraction
- Section 8**
 I - Institutional
 OS - Open Space
 D - Development Reserve
- Section 2**
 h - Holding Symbol
 f - Flood Vulnerable
 t - Temporary Use
 w - Water Restriction
 WDA - Waste Disposal Area

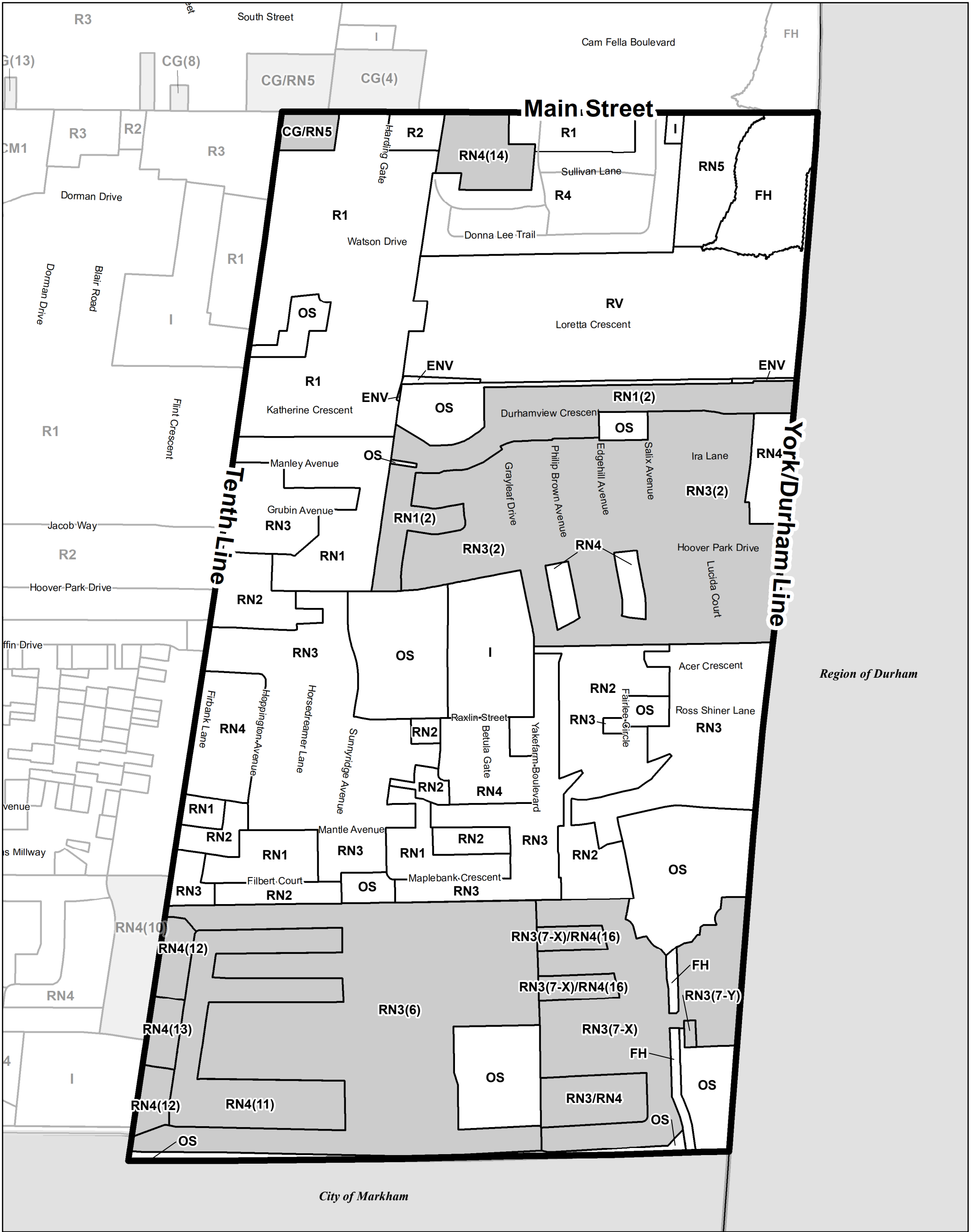
0 20 40 80 120 160 m

Town of Whitchurch-Stouffville
 Zoning By-law 2010-001-ZO
 Revised: January 2023



City of Markham

SCHEDULE 56c



SCHEDULE 57

Town of Whitby/Whitby-Stouffville
Zoning By-law 2010-001-ZO
Revised: January 2023

ZONE DESCRIPTION

Section 4

- AG - Agricultural
- ENV - Environmental
- FH - Flood Hazard
- ORM-C - Oak Ridges Moraine Countryside
- ORM-L - Oak Ridges Moraine Linkage
- ORM-NC - Oak Ridges Moraine Natural Core

Section 5

- RPS - Residential Private Services
- RV - Residential Village
- R1 - Residential 1
- R2 - Residential 2
- R3 - Residential 3
- R4 - Residential 4
- RM1 - Residential Multiple 1
- RM2 - Residential Multiple 2

Section 5A

- RN1 - New Residential 1
- RN2 - New Residential 2
- RN3 - New Residential 3
- RN4 - New Residential 4
- RN5 - New Residential 5

Section 6

- CM1 - Downtown Mixed Commercial
- CM2 - Western Approach Mixed Commercial
- CMB - Commercial Residential Mixed - Ballantrae
- CG - General Commercial
- CV - Village Commercial
- CR - Recreational Commercial

Section 7

- EBP/EBP-G - Employment Business Park / - Comley
- EHE/H-G - Employment Heavy / - Comley
- EL/EL-G - Employment Light / - Comley
- ED - Employment Disposal
- EX - Employment Extraction

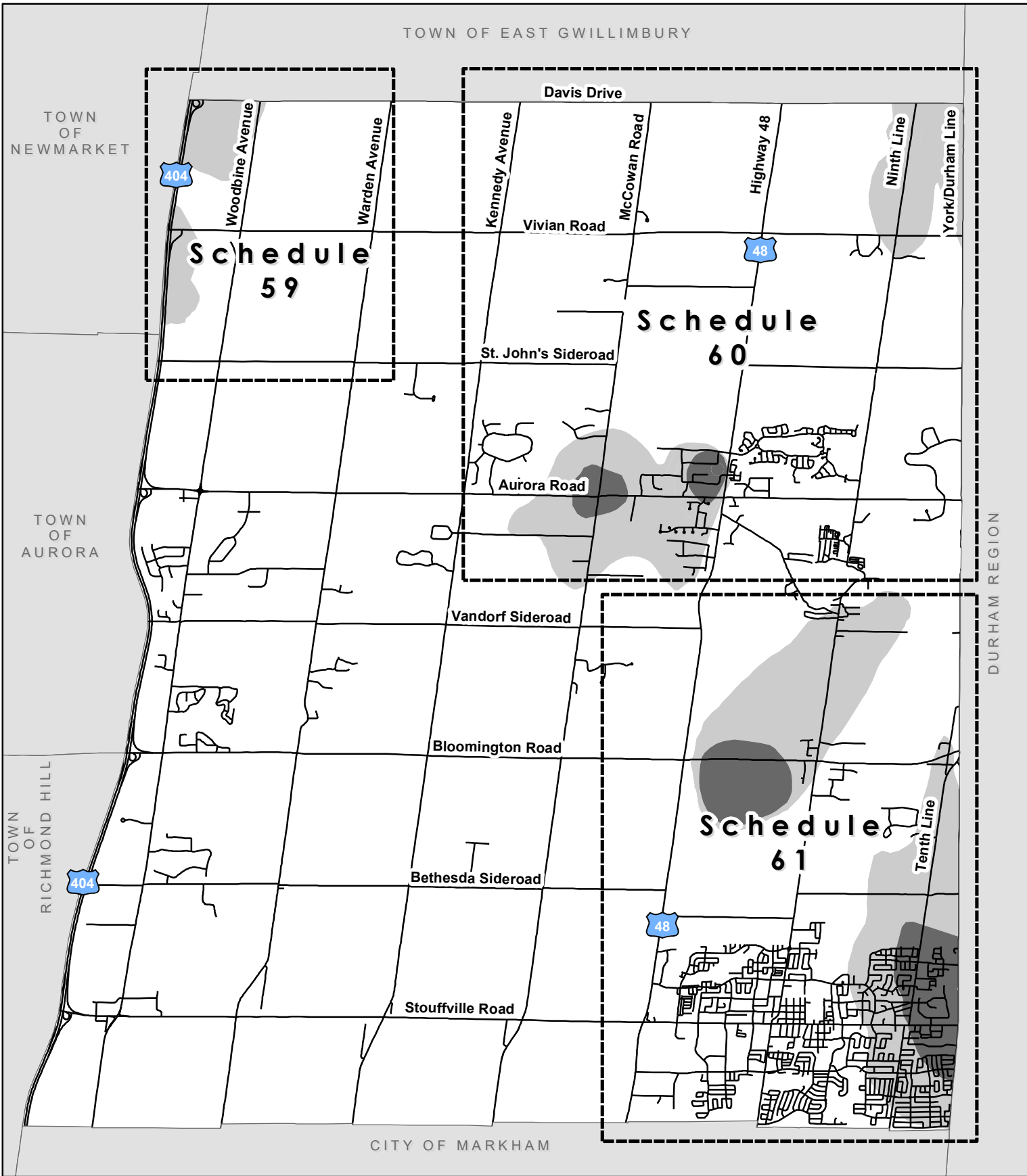
Section 8

- I - Institutional
- OS - Open Space
- D - Development Reserve

Section 2

- h - Holding Symbol
- f - Flood Vulnerable
- t - Temporary Use
- w - Water Restriction
- WDA - Waste Disposal Area

SCHEDULE 57




Wellhead Protection Area - Section 2.11.1

- 2 Year Time of Travel Area
- 0 to 25 Year Time of Travel Area

0 350 700 1,400 2,100 2,800 m

Town of Whitchurch Stouffville
Zoning By-law 2010-001-ZO
Revised: January 2023






Wellhead Protection Area - Section 2.11.1

- 2 Year Time of Travel Area
- 0 to 25 Year Time of Travel Area

0 112.5 225 450 675 900 m

Town of Whitchurch-Stouffville
Zoning By-law 2010-001-ZO
Revised: January 2023



SCHEDULE 59



York/Durham Line


DURHAM REGION

Wellhead Protection Area - Section 2.11.1

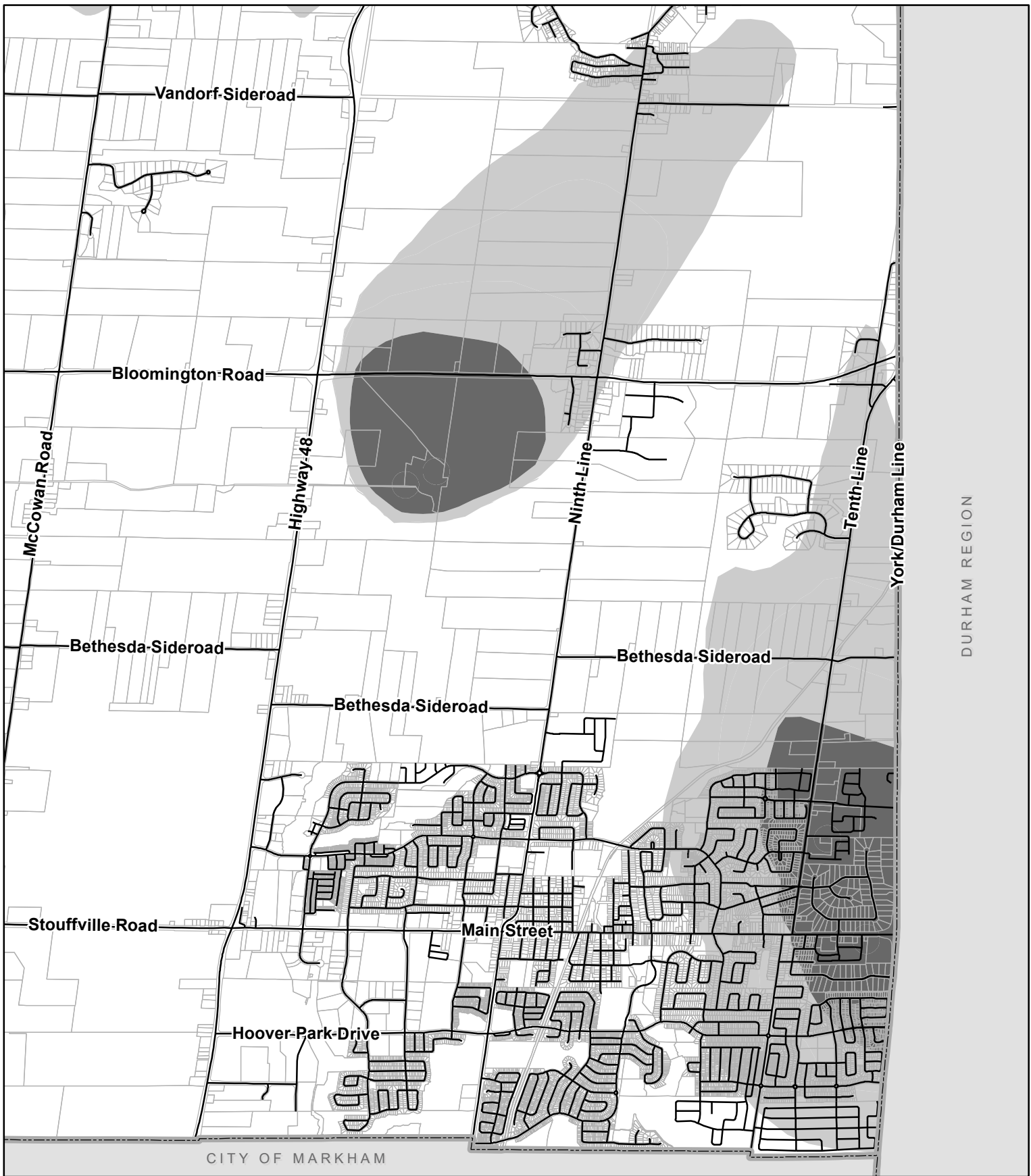
- 2 Year Time of Travel Area
- 0 to 25 Year Time of Travel Area

0 175 350 700 1,050 1,400 m

Town of Whitchurch-Stouffville
Zoning By-law 2010-001-ZO
Revised: January 2023



SCHEDULE 60




Wellhead Protection Area - Section 2.11.1

- 2 Year Time of Travel Area
- 0 to 25 Year Time of Travel Area

0 165 330 660 990 1,320 m

Town of Whitchurch Stouffville
Zoning By-law 2010-001-ZO
Revised: January 2023



SCHEDULE 61

TOWN OF EAST GWILLIMBURY




Landform Conservation Area - Section 2.11.3

- Landform Conservation Area (Category1)
- Landform Conservation Area (Category2)

0 350 700 1,400 2,100 2,800 m

Town of Whitchurch Stouffville
Zoning By-law 2010-001-ZO
Revised: January 2023



SCHEDULE 62

TOWN OF EAST GWILLIMBURY

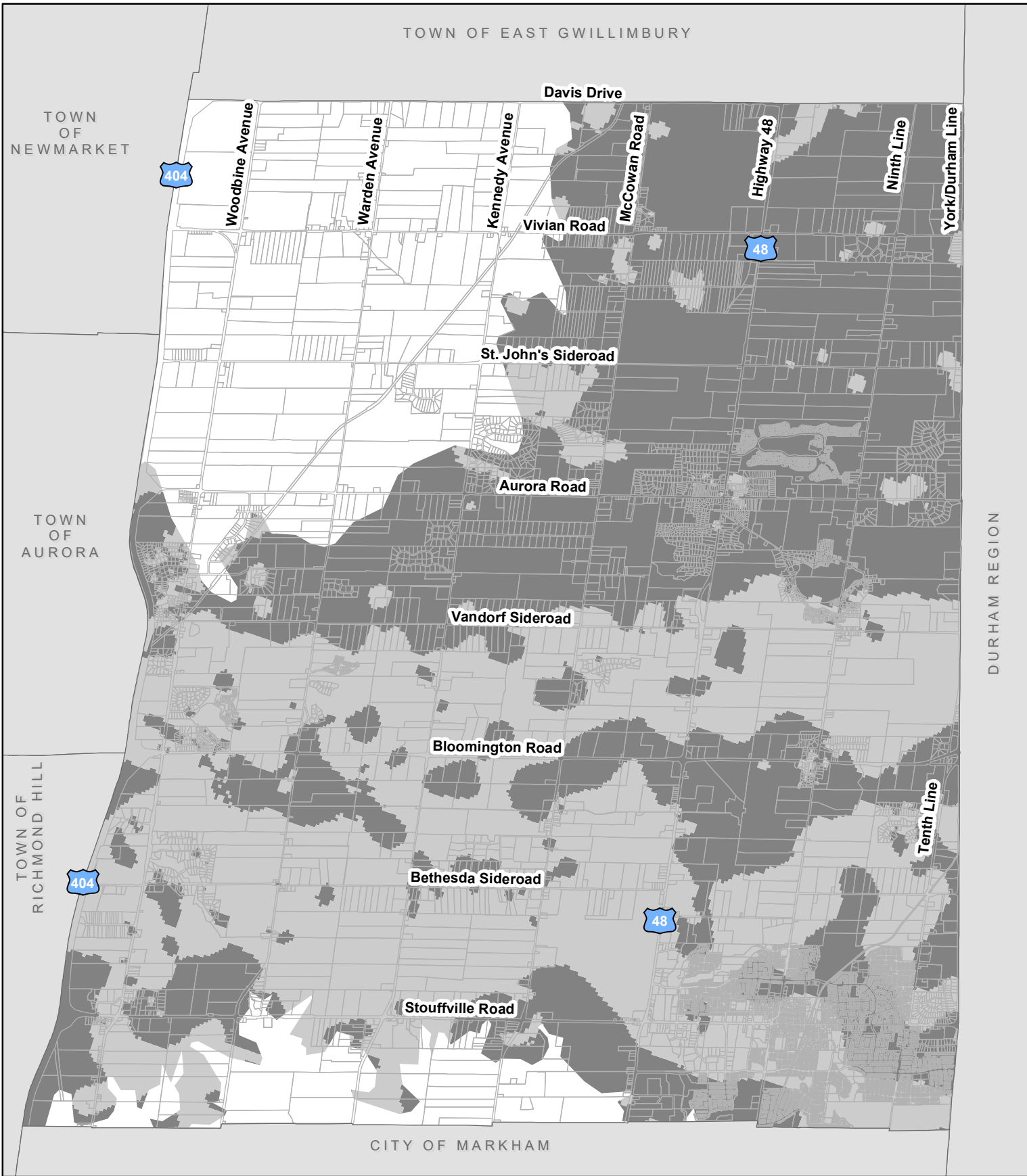
TOWN OF NEWMARKET

TOWN OF AURORA

TOWN OF RICHMOND HILL

CITY OF MARKHAM

DURHAM REGION




Areas of High Aquifer Vulnerability - Section 2.11.2

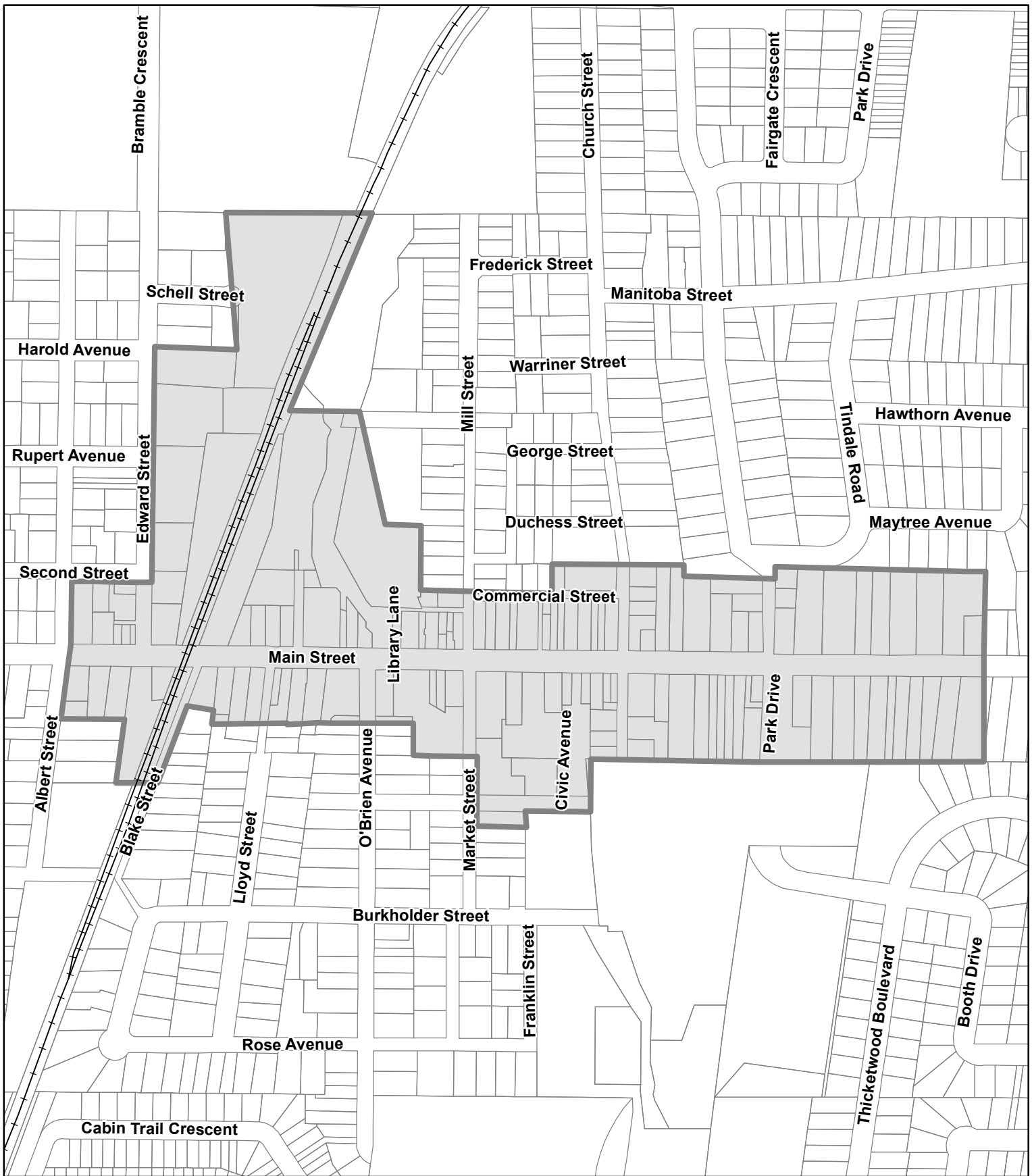
- Areas of High Aquifer Vulnerability
- Areas of Low Aquifer Vulnerability

0 350 700 1,400 2,100 2,800 m


Town of Whitchurch Stouffville
Zoning By-law 2010-001-ZO
Revised: January 2023




SCHEDULE 63



Downtown Parking Reduction Area - Section 3.24.5

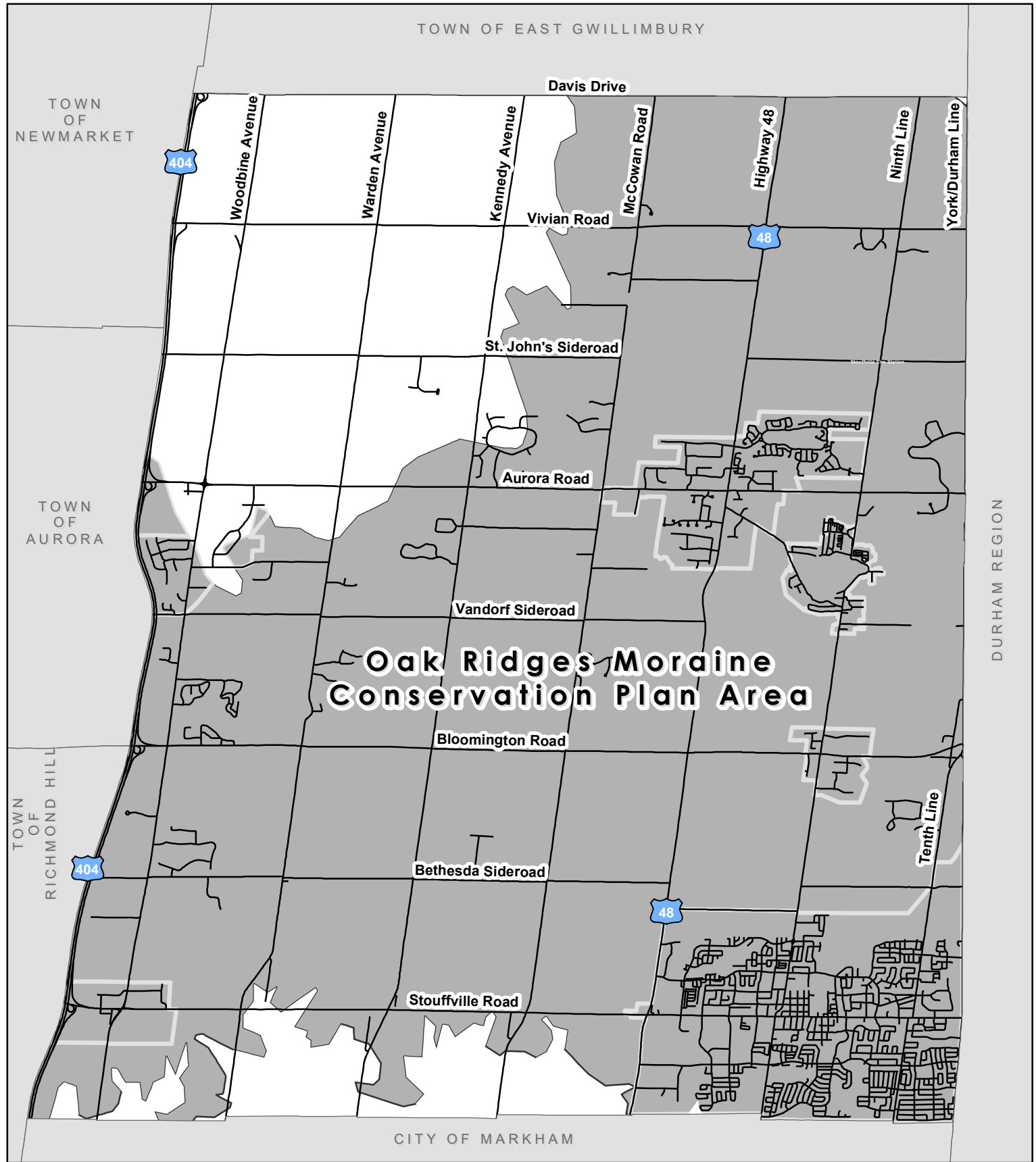
 Lands Subject to Section 3.24.5 - Downtown Parking Reduction Area





Town of Whitchurch-Stouffville
 Zoning By-law 2010-001-ZO
 Revised: January 2023



SCHEDULE 64




Oak Ridges Moraine Conservation Plan (ORMCP) Area

-  Oak Ridges Moraine Conservation Plan Area
-  Oak Ridges Moraine Conservation Plan Settlement Area Boundary

0 375 750 1,500 2,250 3,000 m

Town of Whitchurch-Stouffville
Zoning By-law 2010-001-ZO
Revised: January 2023



SCHEDULE 65