







Schedule "G1"
 Vandorf Preston Lake
 Secondary Plan
 Oak Ridges Moraine Conservation Plan
Trail System and Gateways

Legend

-  SECONDARY PLAN BOUNDARY
-  OAK RIDGES MORaine CONSERVATION PLAN BOUNDARY
-  LAKES & WATERCOURSES
-  GATEWAY LOCATION
-  ORMCP BOUNDARY
-  OAK RIDGES TRAIL
-  POTENTIAL ON-STREET TRAIL SYSTEM
-  POTENTIAL TRAIL SYSTEM
-  PROPOSED PAVED SHOULDER
-  PROPOSED SIGNED ROUTE

Office Consolidation January, 2023



0 190 380 760 1,140 1,520 m

