

























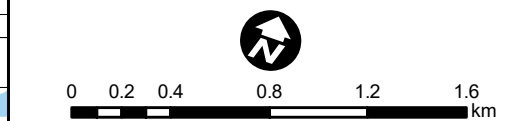


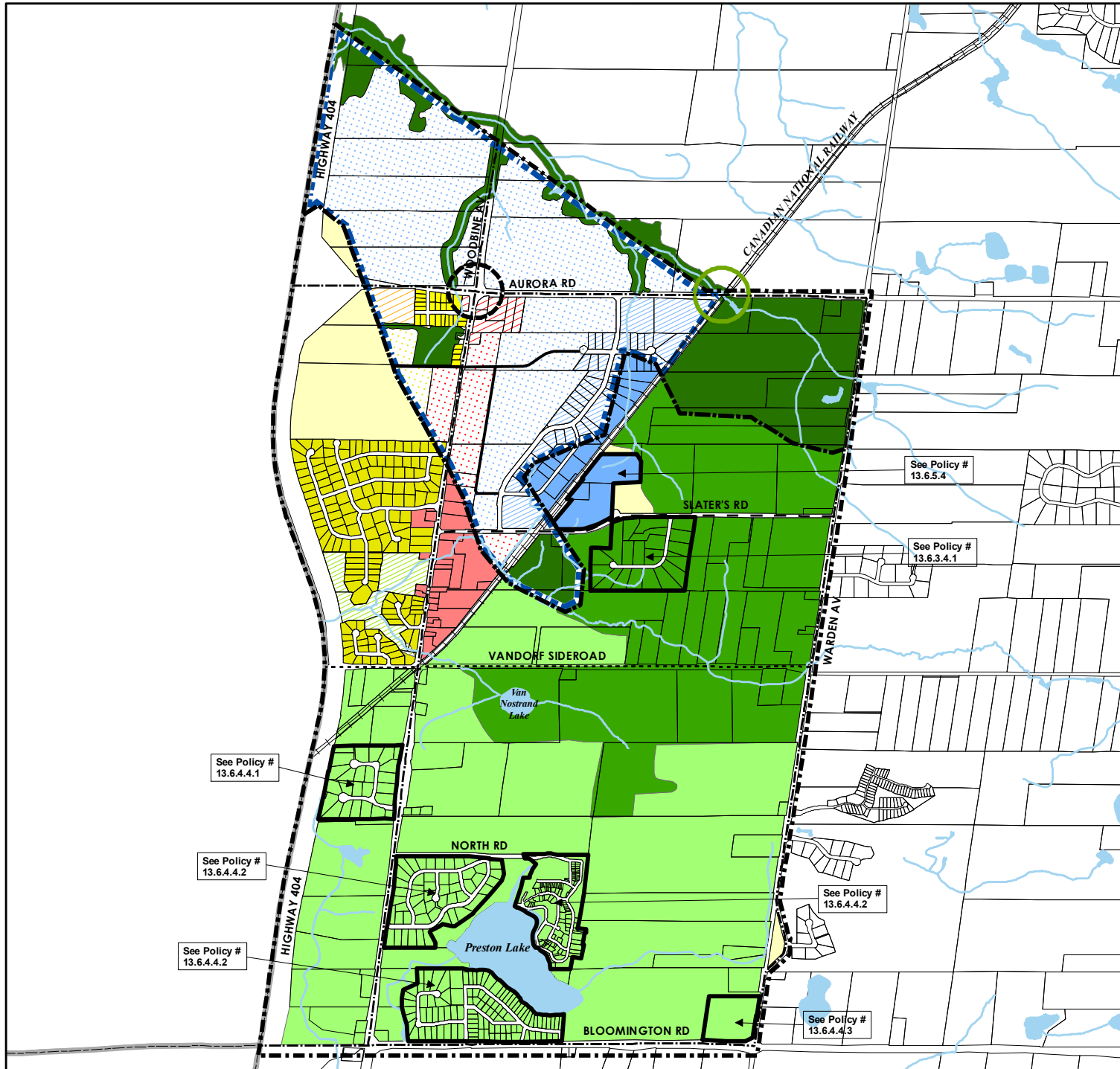
Schedule "G"
 Vandorf Preston Lake
 Secondary Plan
 Oak Ridges Moraine Conservation Plan
Land Use and Transportation Plan

Legend

-  ORM NATURAL CORE AREA
-  ORM NATURAL LINKAGE AREA
-  ORM COUNTRYSIDE AREA
-  ORM EMPLOYMENT AREA
-  ORM VANDORF RESIDENTIAL AREA
-  ORM MIXED USE AREA
-  ORM PARK AREA
-  AGRICULTURAL AREA
-  EMPLOYMENT AREA
-  MIXED USE AREA
-  SIGNIFICANT ENVIRONMENTAL AREA
-  POTENTIAL EMPLOYMENT AREA
-  POTENTIAL MIXED USE AREA
-  EXISTING VANDORF RESIDENTIAL AREA
-  POTENTIAL VANDORF RESIDENTIAL AREA
-  POTENTIAL VANDORF MEDIUM DENSITY RESIDENTIAL AREA
-  SECONDARY PLAN BOUNDARY
-  OAK RIDGES MORaine CONSERVATION PLAN BOUNDARY
-  SERVICING STUDY AREA THE COMMUNITY OF VANDORF
-  LAKES & WATERCOURSES
-  ARTERIAL ROAD
-  MAJOR COLLECTOR ROAD
-  MINOR COLLECTOR ROAD
-  POTENTIAL LOCAL ROAD
-  TRANSIT NODE
-  POTENTIAL GO TRANSIT STATION



Office Consolidation December, 2020



See Policy #
13.6.4.4.1

See Policy #
13.6.4.4.2

See Policy #
13.6.4.4.2

See Policy #
13.6.5.4

See Policy #
13.6.3.4.1

See Policy #
13.6.4.4.2

See Policy #
13.6.4.4.3