




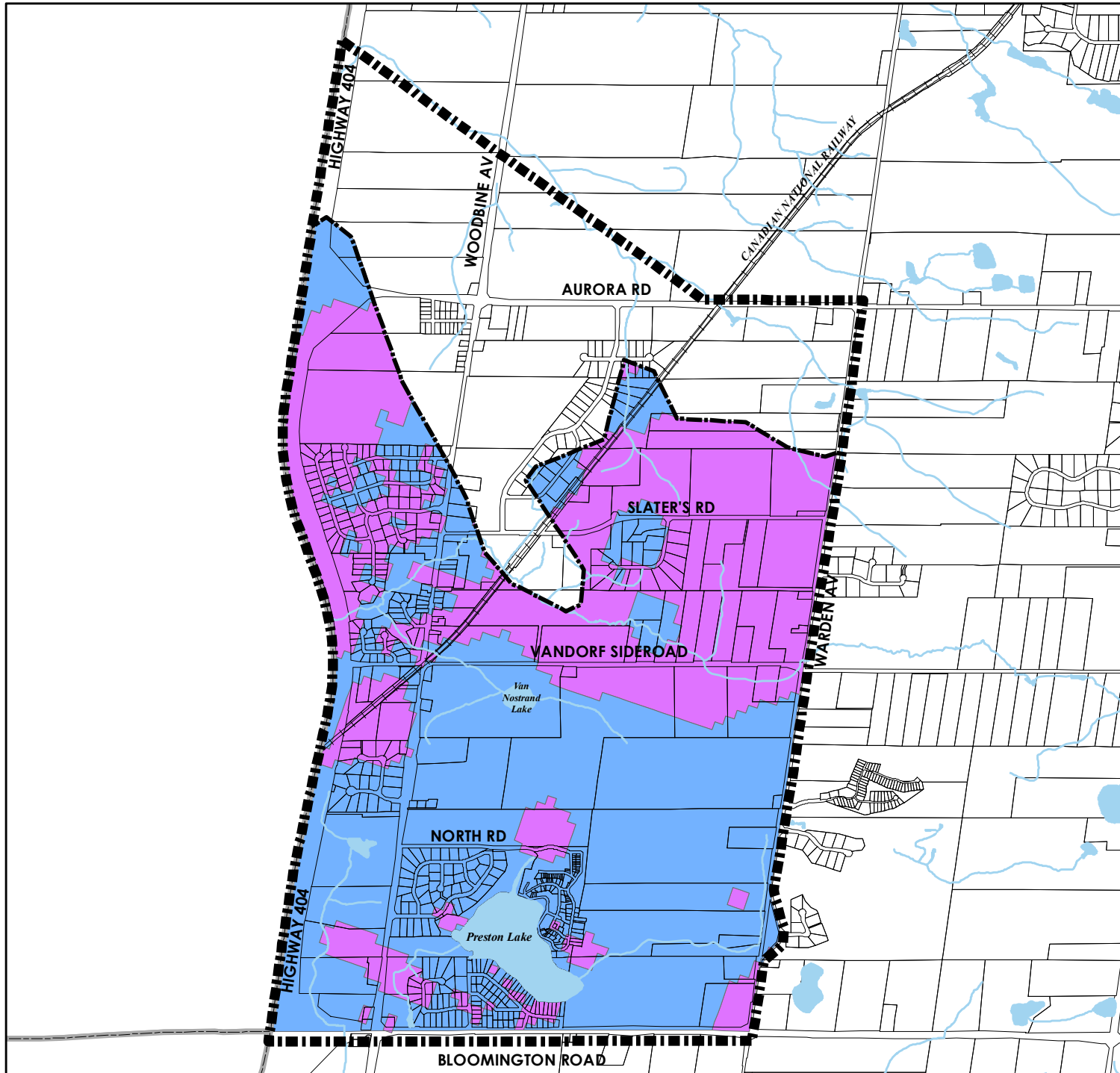


**Schedule "G4"**  
 Vandorf Preston Lake  
 Secondary Plan  
 Oak Ridges Moraine Conservation Plan  
**Areas of High Aquifer Vulnerability**

**Legend**

-  SECONDARY PLAN AREA BOUNDARY
-  OAK RIDGES MORaine CONSERVATION PLAN BOUNDARY
-  LAKES & WATERCOURSES
-  AREAS OF HIGH AQUIFER VULNERABILITY
-  AREAS OF LOW AQUIFER VULNERABILITY



Office Consolidation December, 2020

