











# Schedule "G1"

Vandorf Preston Lake  
Secondary Plan  
Oak Ridges Moraine Conservation Plan

## Trail System and Gateways

### Legend

-  SECONDARY PLAN BOUNDARY
-  OAK RIDGES MORaine CONSERVATION PLAN BOUNDARY
-  LAKES & WATERCOURSES
-  GATEWAY LOCATION
-  ORMCP BOUNDARY
-  OAK RIDGES TRAIL
-  POTENTIAL ON-STREET TRAIL SYSTEM
-  POTENTIAL TRAIL SYSTEM
-  PROPOSED PAVED SHOULDER
-  PROPOSED SIGNED ROUTE

Office Consolidation April, 2025



0 190 380 760 1,140 1,520 m

