














Schedule "G2"
 Vandorf Preston Lake
 Secondary Plan
 Oak Ridges Moraine Conservation Plan
**Key Natural Heritage
 and Hydrological Features**

Legend

-  SECONDARY PLAN AREA BOUNDARY
-  OAK RIDGES MORaine CONSERVATION PLAN BOUNDARY
-  AREAS OF NATURAL & SCIENTIFIC INTEREST (LIFE SCIENCE)
-  ANSI & KETTLE LAKES 120m AREA OF INFLUENCE
-  WETLANDS
-  WETLANDS MINIMUM VEGETATION PROTECTION ZONE
-  WETLANDS 120m AREA OF INFLUENCE
-  WOODLANDS
-  WOODLANDS MINIMUM VEGETATION PROTECTION ZONE
-  WOODLANDS 120m AREA OF INFLUENCE
-  LAKES & WATERCOURSES
-  STREAMS 30m MINIMUM VEGETATION PROTECTION ZONE
-  STREAMS 120m AREA OF INFLUENCE

Office Consolidation January, 2023

